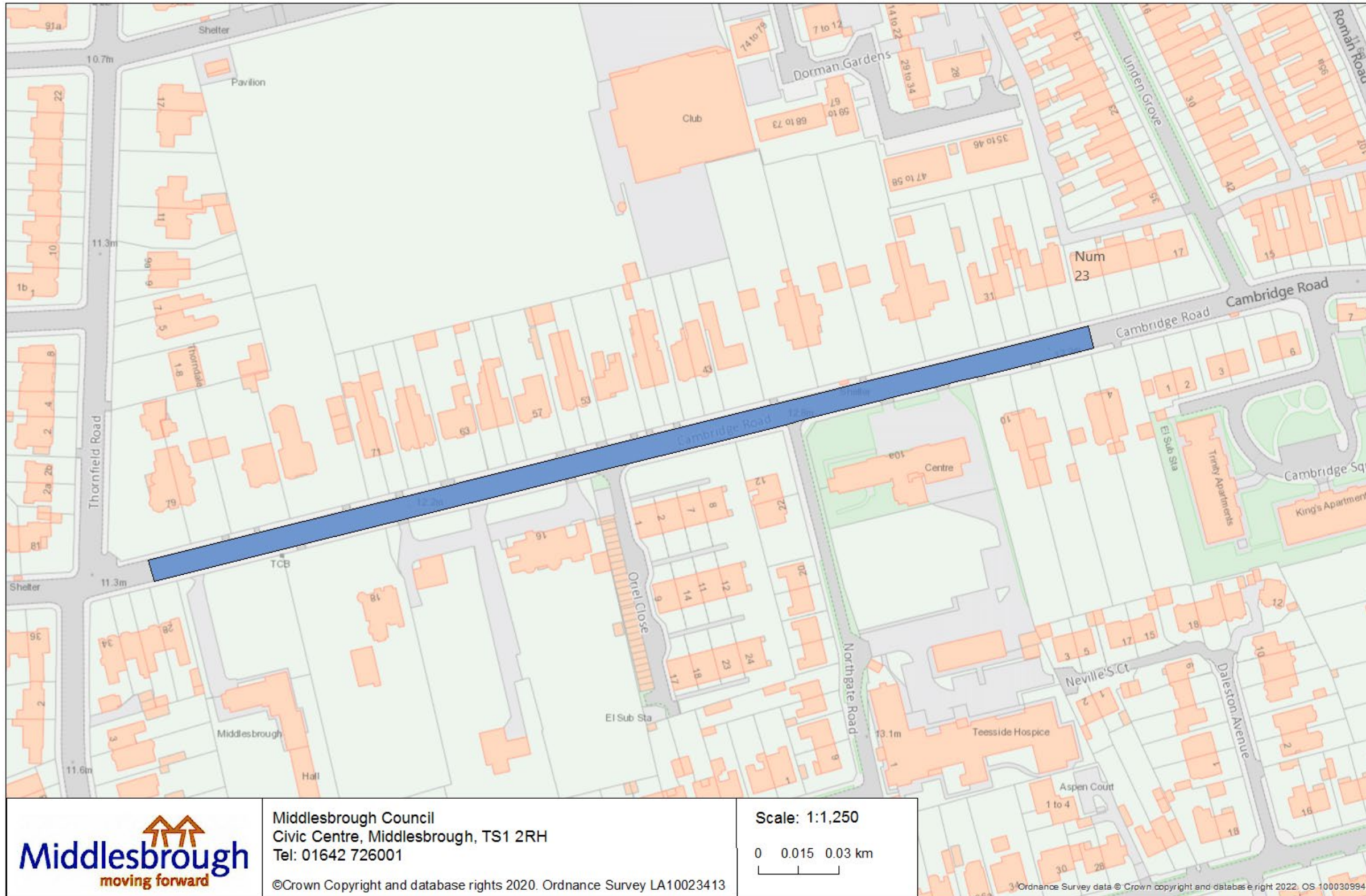
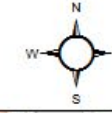




**CARRIAGEWAY CLASSIFIED ROADS
RESURFACING PROGRAMME
3rd Stage of Schemes 2022-23
Middlesbrough Council**

**APPENDIX 1
EXTENT OF WORKS PLANS**

Carriageway_Programme_2022_23



Middlesbrough Council
Civic Centre, Middlesbrough, TS1 2RH
Tel: 01642 726001

©Crown Copyright and database rights 2020. Ordnance Survey LA10023413

Scale: 1:1,250

0 0.015 0.03 km

Ordnance Survey data © Crown copyright and database right 2022. OS 100030994

Carriageway_Programme_2022_23

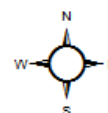


DIXONS BANK PHASE 1 – ST CUTHBERT AVENUE to STREET LIGHT COLUMN PGW36

DIXONS BANK PHASE 2 – STREET LIGHT COLUMN PGW36 to SUMMIT HOUSE CROSSING POINT

DIXONS BANK PHASE 3 – SUMMIT HOUSE CROSSING POINT to BRASS CASTLE LANE

MBC Generic Web Map Viewer



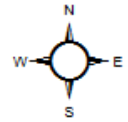
Middlesbrough Council
Civic Centre, Middlesbrough, TS1 2RH
Tel: 01642 726001

Scale: 1:1,250

0 0.02 0.04 km

©Crown Copyright and database rights 2020. Ordnance Survey LA10023413

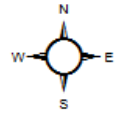
Carriageway_Programme_2022_23



	<p>Middlesbrough Council Civic Centre, Middlesbrough, TS1 2RH Tel: 01642 726001</p>	<p>Scale: 1:1,250</p>  <p>©Crown Copyright and database rights 2020. Ordnance Survey LA10023413</p>
---	---	--

LADGATE LANE PHASE 2 – STREET LIGHTING COLUMN RFK100 to MARTON CROSS ROADS

Carriageway_Programme_2022_23



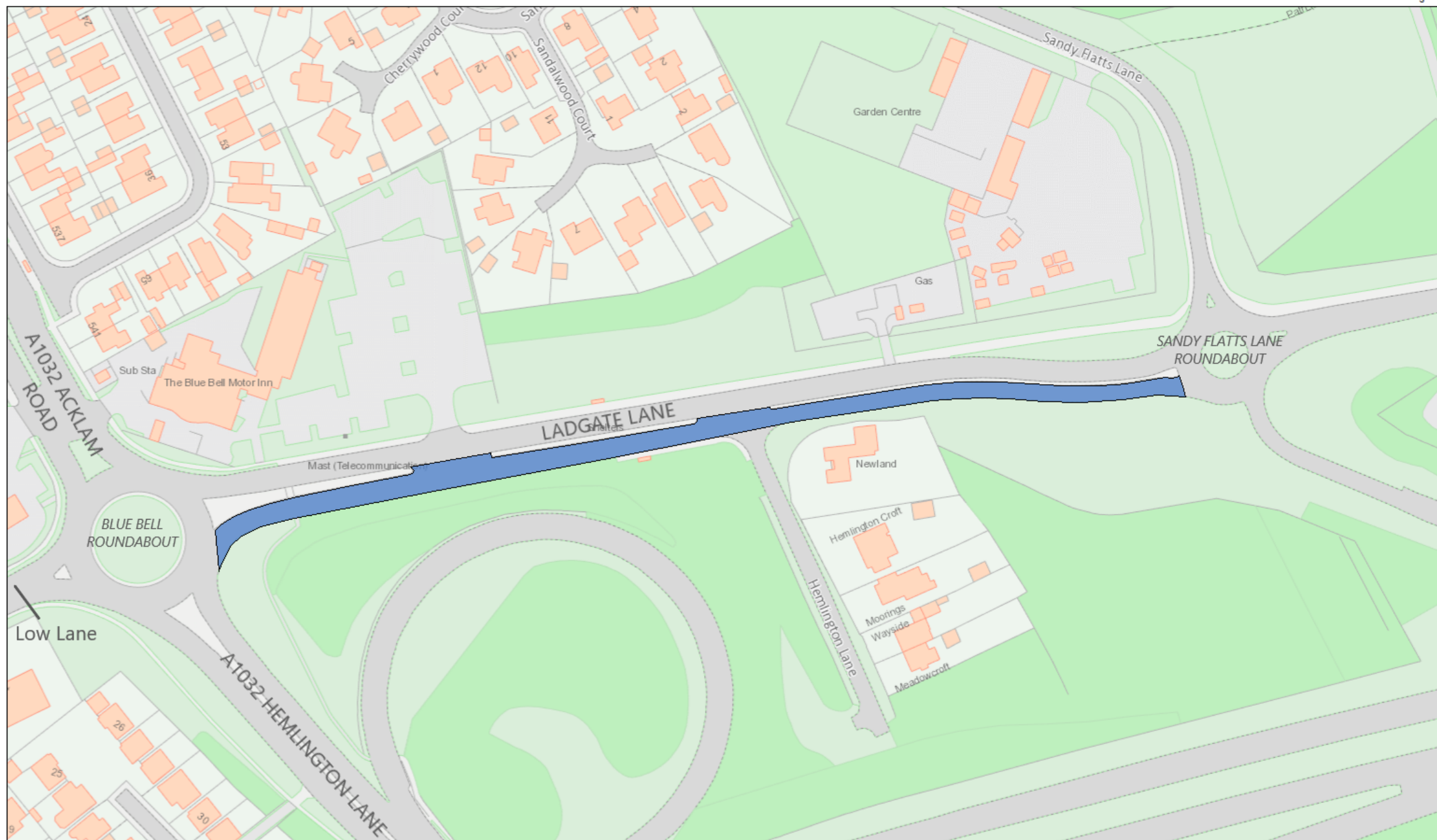
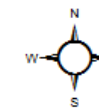
Middlesbrough Council
Civic Centre, Middlesbrough, TS1 2RH
Tel: 01642 726001

Scale: 1:2,500

0 0.04 0.08 km

©Crown Copyright and database rights 2020. Ordnance Survey LA10023413

Carriageway_Programme_2022_23

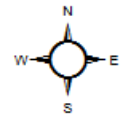


Middlesbrough Council
Civic Centre, Middlesbrough, TS1 2RH
Tel: 01642 726001
©Crown Copyright and database rights 2020. Ordnance Survey LA10023413

Scale: 1:1,250
0 0.015 0.03 km

Ordnance Survey data © Crown copyright and database right 2022. OS 100030964

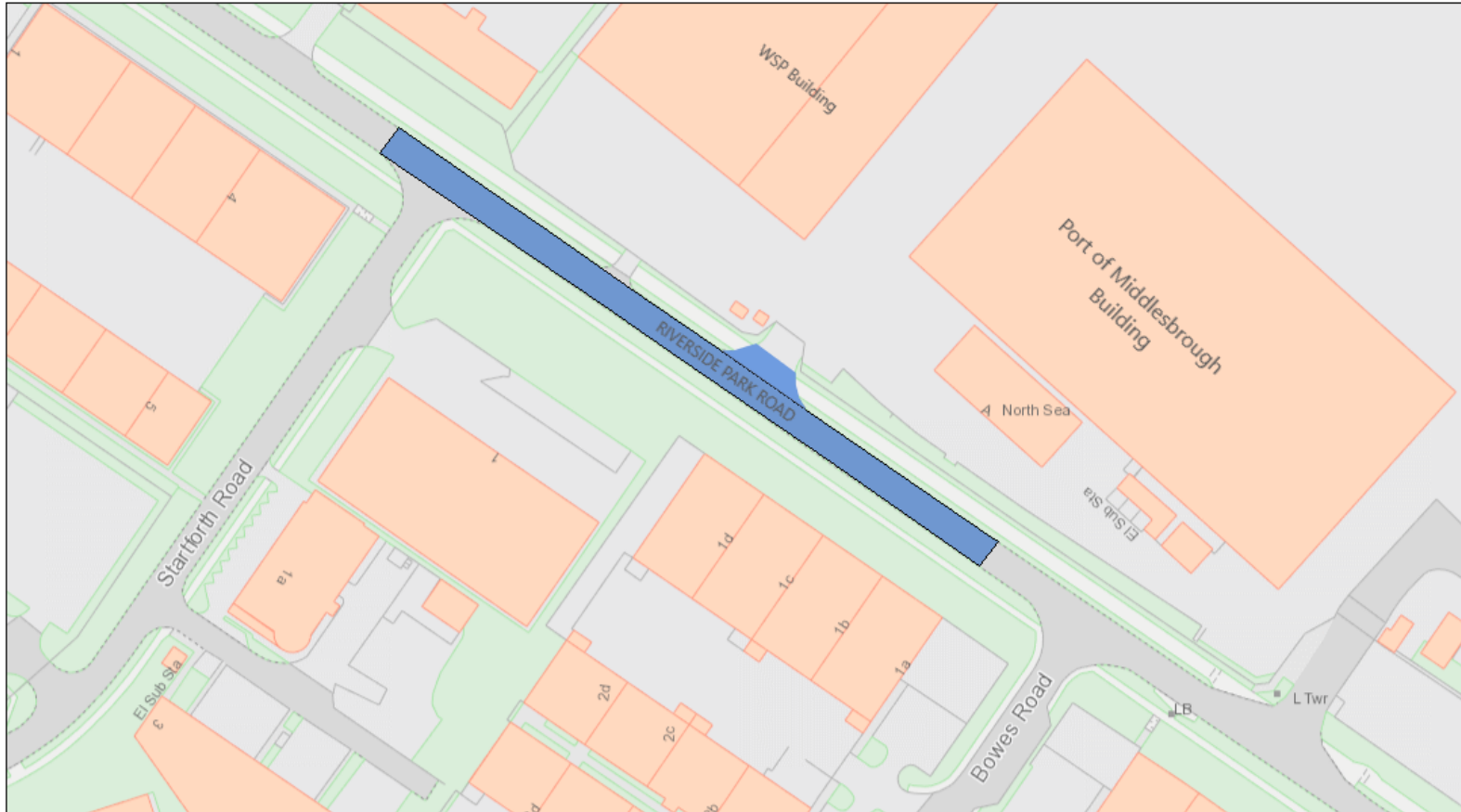
Carriageway_Programme_2022_23



	<p>Middlesbrough Council Civic Centre, Middlesbrough, TS1 2RH Tel: 01642 726001</p>	<p>Scale: 1:1,250</p>  <p>©Crown Copyright and database rights 2020. Ordnance Survey LA10023413</p>
---	---	--

RIVERSIDE PARK ROAD PHASE 1 – STARTFORTH ROAD (NORTH JUNCTION) to BOWES ROAD

Carriageway_Programme_2022_23



Middlesbrough Council
Civic Centre, Middlesbrough, TS1 2RH
Tel: 01642 726001

©Crown Copyright and database rights 2020. Ordnance Survey LA10023413


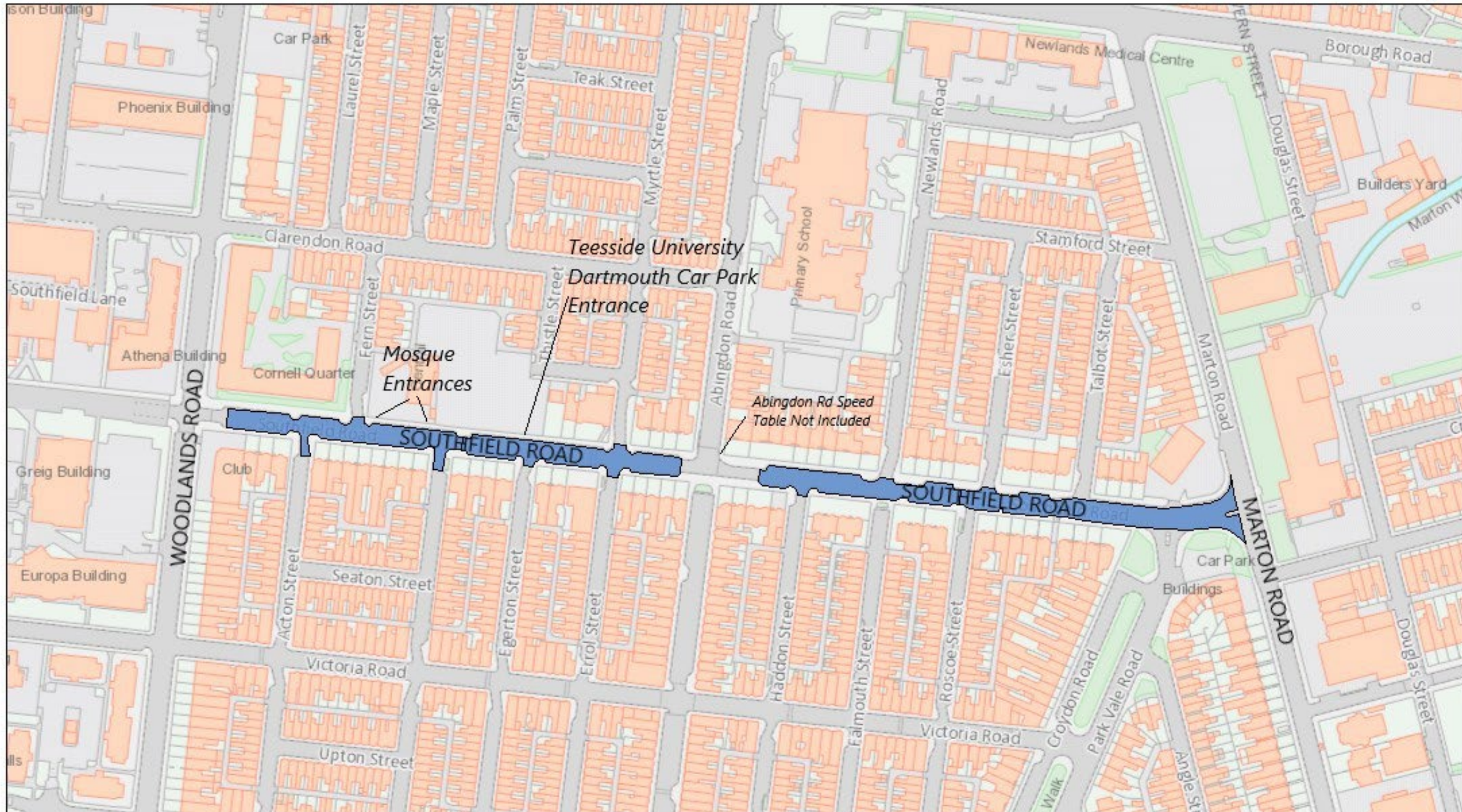
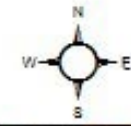
Scale: 1:1,250

0 0.015 0.03 km

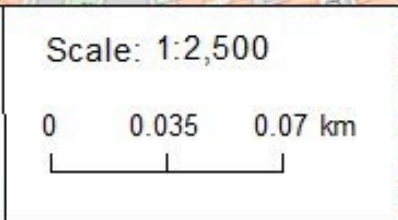


©Crown Copyright and database rights 2022. OS 100030994.

Carriageway_Programme_2022_23



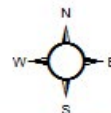
Middlesbrough Council
Civic Centre, Middlesbrough, TS1 2RH
Tel: 01642 726001
©Crown Copyright and database rights 2020. Ordnance Survey LA10023413



Garage
OS 100030994

STANTON WAY PHASE 3 – FROM NEAR CYPRESS ROAD AT STREET LIGHT COLUMN SSD211 to MALLOWDALE ROAD SLIP ROAD (HALF WIDTH THE WEST BOUND LANES ONLY)

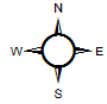
Carriageway_Programme_2022_23



	Middlesbrough Council Civic Centre, Middlesbrough, TS1 2RH Tel: 01642 726001	Scale: 1:2,500 0 0.04 0.08 km
	©Crown Copyright and database rights 2020. Ordnance Survey LA10023413	

THORNTON ROAD – FROM HEMLINGTON ROAD to SEAMER ROAD (STAINTON & THORNTON VILLAGES)

Carriageway_Programme_2022_23



	Middlesbrough Council Civic Centre, Middlesbrough, TS1 2RH Tel: 01642 726001	Scale: 1:1,250 0 0.02 0.04 km
	©Crown Copyright and database rights 2020. Ordnance Survey LA10023413	

copyright and database right 2022. OS 100030994.