
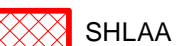






**LEVEL 1  
STRATEGIC FLOOD RISK ASSESSMENT**

For  
**MIDDLESBROUGH BOROUGH COUNCIL**

Please select a data type from the dropdown menu below that you wish to view:

-  MBC Boundary
-  Non-Main River
-  Main River
- Potential Development Sites**
-  SHLAA
-  ELR
-  Mixed Use
-  Gypsy & Traveller
-  Retail
-  Flood Zone 3b
-  Flood Zone 3a
-  Flood Zone 2

Show Site Reference Labels



**Detailed Map 4**

© Crown copyright and database rights 2018 Ordnance Survey 100018351  
Contains public sector information licensed under the Open Government Licence v3.0.