

HIGHWAY SERVICES

CROSS BOUNDARY AGREEMENT

MIDDLESBROUGH – REDCAR

2011 – 2012



Title	Cross Boundary Agreement – Middlesbrough/ Redcar & Cleveland BCs		
Creator	Author(s)	Pauline Briki	
	Approved by	Chris Bates	
	Department	Environment	
	Service area	Environment Services	
	Head of Service	Chris Bates	
	Director	Geoff Field	
Date	Created	2009	
	Submitted	2007	
	Approved	2007	
	Updating Frequency	Annually	
Status	Version: 2.0		
Contributor(s)	Pauline Briki		
	Legislation		
Subject	Cross Boundary Agreement – Middlesbrough/ Redcar & Cleveland BCs		
Type	Agreement document		
	Vital Record	Yes	EIR [Environmental Information Regs 2004]
Coverage	Middlesbrough Council		
Language	English		

Document Control

Version	Date	Revision History	Reviser
1.0	2011	Original document	Pauline Briki
2.0	2020	Version Control Added	Pauline Briki

Distribution List

Version	Date	Name/Service area	Action
1.0	2011	ICT	Published on Middlesbrough Council website
2.0	2020	ICT	Published on Middlesbrough Council website

Contents

Section	Title	Page
1	Amendments	3
2	Introduction	4
3	Legal Agreement	5 - 9
4	Schedule A	
	Frequency & Levels of Service	10 – 26
5	Schedule B	
	Boundary Location Reference Points	27 – 30
	Highway Safety Inspection & Emergency Maintenance	31 – 47
	Winter Services	48 – 59
	Gully Cleansing	60 – 72
	Street Furniture	73 – 83
	Street Lighting	84 – 96
	Bridges & Culverts	97 – 107
	Environmental Services – Graffiti & Posters	108 – 119
	Environmental Services – Dead Animals, Dumps, & Fly Tipping	120 – 132
	Street Cleansing Mechanical	133 – 145
	Litter Picking	146 – 158
	Tree Inspection & Maintenance	159 – 173
	Grass Cutting & Weed Treatment	174 – 184
	Signs	185 – 197
	Lining	198 – 210
	Road Studs	211 – 213
	Highway Fencing	214 – 218
	Contacts	219
6	Appendix	
	Appendix One Legal Agreement between National Trust & Former Cleveland County Council Land Boundary Fencing at Ormesby Hall Land	220 – 223

Section 1 – Amendments

Review Dated Nov 2012.		Page
Schedule A:	Alterations to Highway Safety Inspection and Maintenance to clarify when works are required. Also plan added of a scale which is easier to use	11
Schedule B:	Alterations to Highway Safety Inspection and Maintenance to clarify when works are required. Also plan added of a scale which is easier to use	32
Schedule B Plans:	Highway Safety Inspection - New plans of a scale easier To view from Marton Rail Halt to Spencer Beck	39-44

Section 2 – Introduction

This Cross Boundary Agreement Between Middlesbrough Council and Redcar & Cleveland Council formalises, in a legal format, agreement between the authorities with regards to highway services carried out at highway authority boundary crossing points.

The legal document including Schedule A (service details) and Schedule B (plans) contains:

- Where the boundary crossing points are
- What services are provided at each point and by whom
- Agreed levels of service and frequency of service
- Legal agreement

Identified Service Areas
Highway Safety Inspection and Emergency Maintenance
Winter Services
Gully Cleansing
Street Furniture
Street Lighting
Bridges & Culverts Inspection and Maintenance
Highway Tree Inspection and Maintenance
Grass Cutting and Weed Treatment
Environmental Services – Graffiti & Posters
Environmental Services – Dead Animals, Needles, Fly Tipping and Dumps
Street Cleansing (Mechanical)
Litter Picking
Signs
Lining
Road Studs
Highway Fencing

This document is reviewed annually.

Section 3 – Legal Agreement

Agreement Document

HIGHWAY SERVICES (CROSS BOUNDARY) AGREEMENT

DATED 1st February 2010

- (1) THE COUNCIL OF THE BOROUGH OF MIDDLESBROUGH
AND
- (2) THE COUNCIL OF THE BOROUGH OF REDCAR & CLEVELAND

Legal Services,
Middlesbrough Council,
P O Box 503 Town Hall,
Middlesbrough
TS1 9FX

Legal Services,
Redcar & Cleveland Council,
Town Hall, Fabian Road,
Eston,
TS6 9AR



THIS AGREEMENT is made the first day of February 2010

BETWEEN:

(1) **THE COUNCIL OF THE BOROUGH OF MIDDLESBROUGH** of Town Hall, Middlesbrough, TS1 2QQ ("Council")

And

(2) **THE COUNCIL OF THE BOROUGH OF REDCAR & CLEVELAND** of Town Hall, Fabian Road, Eston TS6 9AR ("Council **")

Together the "Parties", singularly a "Party"

WHEREAS:

- A. This Agreement is made subject to the provisions of Part 1, Section 8 of the Highways Act 1980 and relates to the highway services listed in Schedule A, attached, and those services are to be provided at the Borough boundary at the location shown on plans, included in Schedule B.
- B. This Agreement relates to planned and unscheduled inspection services, engineering works, cleansing and horticultural activities. These services are provided on a reciprocal basis and are not subject to any form of direct monetary consideration between the Parties

NOW IT IS AGREED as follows:

1 COMMENCEMENTS AND TERM

- 1.1 The Parties agree that, in consideration of the mutual agreements and undertakings set out in this Agreement, that the Parties have granted the rights and accepted the obligations in this Agreement.
- 1.2 Service delivery will commence on 1st April 2010, and will continue for a period of one year and thereafter from year to year until determined by either Party.

2 ENTIRE AGREEMENT

- 2.1 This Agreement constitutes the entire contractual relationship between the Parties in relation thereto and there are no representations, promises, terms, conditions or obligations between the Parties other than those contained or expressly referred to therein. This clause does not restrict the liability of either Party for representations made fraudulently save that any agreement identified by the Parties as a 'Lead Authority' Agreement shall not be superseded unless expressly terminated in writing by the Parties.

3 DUTIES AS A HIGHWAY AUTHORITY

- 3.1 The Parties agree that this Agreement relates to the non-transferable duties of a Highway Authority and financial obligations. [Council] and [Council *], in their capacity as the relevant Highway Authority for the area identified in Schedule B, retain the duty in law to provide and maintain its highways in a safe condition, for the use and enjoyment of all users. This duty will remain with the recipient authority in respect to those locations covered by the agreement, for the time that this agreement is in force.

- 3.2 Each Party undertakes to retain responsibility for the highway assets being considered under this Agreement, for the determination of service standards and for any capital expenditure involved in its upkeep or replacement.

4 SERVICE DELIVERY

- 4.1 [Council] and [Council *] agree to deliver the services included in the attached Schedule A at the locations shown on the plans in Schedule B, to the required standards of each recipient Authority.
- 4.2 The services will be carried out to the required frequencies and standards, managed and documented as agreed, and will be undertaken in an expeditious manner so as far as is reasonably practicable, not to cause criticism of the recipient authority.
- 4.3 Unless specifically identified, where service delivery is being undertaken within a recipient authority that work will be carried out as though it was being carried out within the service deliverer's own boundaries. [Council] and [Council *] shall treat any service enquiries and complaints sensitively and shall refer any disputes to the recipient authority's relevant Officer for guidance or decision upon actions to be taken.

5 INSURANCE

- 5.1 Throughout the duration of the agreement [Council] and [Council *] shall maintain such insurances as may be necessary to indemnify the recipient authority in relation to the actual time that those works and services are being undertaken.

6 STAFF AND RESOURCES

- 6.1 [Council] and [Council *] shall throughout the duration of the agreement maintain adequate staff and resources to carry out their obligations under this agreement and any failure to maintain the aforementioned staff or resources is a default by relevant Party.

7 TERMINATION

- 7.1 Subject to clause 7.2 either Party may terminate this Agreement by giving the other Party not less than twelve months notice in writing, stating the date upon which this Agreement shall determine save that the Parties may mutually agree to amend the term of notice.
- 7.2 Either Party Agreement may terminate this Agreement or any service provided pursuant to it) on giving four weeks written notice as a consequence of service failure which shall include but is not limited to any breach of clause 6.1. A notice served pursuant to this clause shall clearly state the service failure and those services within Schedule A that are to be terminated.
- 7.3 Upon Termination all records and documentation relating to activities carried out on behalf of the recipient authority shall be properly collated and returned to the recipient authority within two months of the agreement ending.

8 CHANGE IN LAW

- 8.1 If a Change in Law occurs or will occur during the term of this Agreement the effected Party shall notify the other of the likely effects of that change, including:
- 8.1.1 whether any change is required to this Agreement; and
 - 8.1.2 whether any relief from compliance with this Agreement is required.

8.2 As soon as practicable after any notification in accordance with clause 8.1 the Parties shall discuss and agree the matters referred to in that clause with a view to settling any changes necessary to the Agreement

9 NO PARTNERSHIP OR AGENCY

9.1 Nothing in this Agreement or in any document referred to in it shall constitute a partnership or contract of employment between the Parties hereto or constitute one the agent of another and none of the Parties shall do or suffer anything to be done whereby it shall or may be represented that it is the partner or agent of a Party hereto.

10 WAIVER

10.1 The waiver by any Party or any default by any other Party in the performance of any obligation or such other Party under this Agreement shall not affect such Party's rights in respect of any of the default nor any subsequent default of the same or of a different kind nor shall any delay or omission of any Party to exercise any right arising from any default affect or prejudice that Party's rights as to the same or any future default.

11 SEVERABILITY

11.1 If any provision of the Agreement is held invalid, illegal or unenforceable for any reason by any court of competent jurisdiction, such provision shall be severed and the remainder of the provisions of the Agreement shall continue in full force and effect as if the Agreement had been executed with the invalid, illegal or unenforceable provision eliminated.

12 VARIATION

12.1 Any variation of any term of this Agreement shall be in writing duly signed by or on behalf of the Parties.

13 FAIRNESS

13.1 In the event that any circumstance arises during the term of this Agreement which is not within the contemplation of the Parties at the date hereof and not provided for in this Agreement either expressly or impliedly then the Parties agree that such matter shall be dealt with and resolved in such a manner as shall operate between them for fairness and, so far as is possible, without detriment to the interests of any of them.

14 COUNTERPART

14.1 This Agreement may be executed in any number of counterparts, and by the Parties on separate counterparts, each of which are so executed and delivered all being original, but all the counterparts will together constitute one and the same Agreement.

15 CONTRACTS (RIGHTS OF THIRD PARTIES) ACT

15.1 The Parties to this Agreement do not intend that any of its terms will be enforceable by virtue of the Contracts (Rights of Third Parties) Act 1999 by any person not a Party to it.


16 FURTHER ASSURANCE


16.1 Each Party shall co-operate with the others and execute and deliver to the others such other instruments and documents and take such other actions as may be reasonably requested from time to time in order to carry out, evidence and give effect to the terms of this Agreement.

17 LAW AND JURISDICTION

17.1 This Agreement shall be governed by and construed in accordance with the laws of England and each of the Parties hereto submits to the exclusive jurisdiction of the English Courts.

SIGNED BY the duly authorised representatives of the Parties on the date stated at the beginning of this Agreement.

For and on behalf of
The Council of the Borough of Middlesbrough by
.....Signature
B. J. Grewer.....Print Name
Head of Sence.....Position Authorised Officer

For and on behalf of
The Council of the Borough of Redcar & Cleveland by
.....Signature
~~EMMA CAROLINI~~.....
EMMA CAROLINI.....Print Name
ADAM HIRD.....
SENIOR LEGAL OFFICER.....Position Authorised Officer
Senior legal officer.....



Section 4 – Schedule A

Frequency & Levels of Service

This schedule contains details of the service areas included in the agreement, at the following locations:

Location	ID Number
B1513 Dockside Road	MBRC001
A66 South Bank Bypass	MBRC003
Middlesbrough Road / South Bank Road	MBRC002
Sotherby Road	MBRC004
A1085 Trunk Road / Longlands Road	MBRC005
B1380 Normanby Road	MBRC006
B1380 Normanby Road Service Road (outside house numbers 29 to 105)	MBRC006
B1380 High Street / Ladgate Lane (including Ormesby Roundabout)	MBRC006
Gypsy lane	MBRC007
C114 Guisborough Road	MBRC008
A1043 Nunthorpe Bypass	MBRC009

Highway Safety Inspection

The frequency of inspection is shown in the table below. Records are to be held by the inspecting authority and made available to the recipient authority at their request.

Highway safety maintenance will be undertaken by the inspecting authority and at cost to the inspecting authority.

Major maintenance schemes will be undertaken by the inspecting authority and at cost to the inspecting authority.

Location	Plan No	Inspection Frequency Carriageway	Inspection Frequency Footway	Authority Providing Service
Dockside Road	MBRC001	3 Monthly	Yearly	MBC
A66 South Bank Bypass	MBRC003	Monthly	Yearly	RCBC
Middlesbrough Road / South Bank Road	MBRC002	Monthly	6 monthly	MBC
Sotherby Road	MBRC004	Yearly (MBC) / 6 monthly (RCBC)	Yearly (MBC) / 6 monthly (RCBC)	MBC/RCBC
A1085 Trunk Road / Longlands Road	MBRC005	Monthly	6 monthly	RCBC
B1380 Normanby Road	MBRC006	Monthly	6 monthly	RCBC
B1380 Normanby Road Service Road (outside house numbers 29 to 105)	MBRC006	Monthly	6 monthly	RCBC
B1380 High Street / Ladgate Lane (including Ormesby Roundabout)	MBRC006	Monthly	Rail Bridge to High Street = Yearly. High Street = 3 Monthly	MBC
Gypsy lane	MBRC007	Monthly	6 monthly	MBC
Guisborough Road	MBRC008	Monthly	6 monthly	MBC
A1043 Nunthorpe Bypass	MBRC009	Monthly	No Footway	MBC

Winter Services

Winter maintenance is to be undertaken at the instruction of the duty officer, and in conjunction with the current 'Winter Maintenance Agreement'.

Both Authorities - Priority One Routes are gritted within 3 hours of notification of adverse weather conditions (prediction of ice, snow, or frost).

Both Authorities - provide and maintain salt bins for roads with steep gradients, severe bends or known trouble spots.

At locations, where the route crosses railway lines: salting will take place up to the nearest stop-line roadmarking on both sides of the crossing by the service providing authority.

Location	Plan No	Duty Officer	Authority Providing Service	Salt Bin
Dockside Road	MBRC001	RCBC	RCBC	None
A66 South Bank Bypass	MBRC003	RCBC	RCBC	None
Middlesbrough Road / South Bank Road	MBRC002	RCBC	RCBC	None
Sotherby Road	MBRC004	MBC	MBC	None
A1085 Trunk Road / Longlands Road	MBRC005	MBC	MBC	None
B1380 Normanby Road	MBRC006	RCBC	RCBC	None
B1380 Ladgate Lane / Ormesby High Street Including Roundabout	MBRC006	MBC	MBC	None
Gypsy lane (not on grit route)	MBRC007	N/A	N/A	None
Guisborough Road	MBRC008	MBC	MBC	None
A1043 Nunthorpe Bypass	MBRC009	MBC	MBC	None

Gully Cleansing

Gully cleansing is to be carried out as the table below:

Location	Plan No	Cleansing Frequency	Authority Providing Service
Dockside Road	MBRC001	N/A	None
A66 South Bank Bypass	MBRC003	6 monthly	RCBC
Middlesbrough Road / South Bank Road	MBRC002	N/A	None
Sotherby Road	MBRC004	N/A	None
A1085 Trunk Road / Longlands Road	MBRC005	N/A	None
B1380 Normanby Road Including Roundabout	MBRC006	8 monthly	RCBC
B1380 Normanby Road Service Road (outside house numbers 29 to 105)	MBRC006	6 monthly and blockages within 2 days of report	MBC
B1380 High Street / Ladgate Lane	MBRC006	6 monthly and blockages within 2 days of report	MBC
Gypsy lane	MBRC007	N/A	None
Guisborough Road	MBRC008	N/A	None
A1043 Nunthorpe Bypass	MBRC009	N/A	None

Street Furniture

Street furniture includes: bollards, benches / seats, litterbins, nameplates, cycle stands, bus shelters, pedestrian guardrails. They are inspected as part of the highway safety inspection service.

Location	Plan No	Inspection / Maintenance Frequency	Authority Providing Service
Dockside Road	MBRC001	N/A	None
A66 South Bank Bypass	MBRC003	N/A	None
Middlesbrough Road / South Bank Road	MBRC002	N/A	None
Sotherby Road	MBRC004	N/A	None
A1085 Trunk Road / Longlands Road	MBRC005	N/A	None
B1380 Normanby Road Including Roundabout	MBRC006	6 monthly	RCBC
B1380 Normanby Road Service Road (outside house numbers 29 to 105)	MBRC006	6 monthly	RCBC
B1380 High Street / Ladgate Lane	MBRC006	Rail Bridge to High Street = Yearly. High Street = 3 Monthly	MBC
Gypsy lane	MBRC007	N/A	None
Guisborough Road	MBRC008	N/A	None
A1043 Nunthorpe Bypass	MBRC009	N/A	None

Street Lighting Maintenance

Street lighting maintenance includes cleansing, painting, column and lamp repairs, electrical and structural testing. Frequency / repair is to be carried out in accordance with each authorities regime.

Redcar

Cleansing & Re-lamp – 3 yearly

Painting – 15 years

Column / lamp repairs – 5 working days

Electrical Testing – 6 yearly

Structural Testing – Every 6 years

Middlesbrough

Cleansing & Re-lamp – 4 yearly

Painting – 6 yearly

Column / lamp repairs – 4 working days

Electrical Testing – 6 yearly

Structural Testing – After Life Span 5 yearly

Location	Plan No	Authority Providing Service
Dockside Road	MBRC001	None
A66 South Bank Bypass	MBRC003	RCBC
Middlesbrough Road / South Bank Road	MBRC002	None
Sotherby Road	MBRC004	None
A1085 Trunk Road / Longlands Road	MBRC005	None
B1380 Normanby Road	MBRC006	RCBC
B1380 Normanby Road Service Road (outside house numbers 29 to 105)	MBRC006	Unlit
B1380 High Street / Ladgate Lane	MBRC006	MBC
Gypsy lane	MBRC007	None
Guisborough Road	MBRC008	None
A1043 Nunthorpe Bypass	MBRC009	Unlit
Church Lane, Old Nunthorpe Village (not adopted highway at the boundary)	MBRC010	N/A

Bridge /Culvert/Grill Inspection & Maintenance

Bridges, culverts and grills are inspected and maintained as below. In addition grills are inspected following heavy rainfall, and cleared of detritus as necessary.

Redcar

Grills inspected – monthly

Culvert & bridge structures – biannually

Middlesbrough

Grills inspected – biannually

Culvert & bridge structures – biannually

Location	Plan No	Crosses	Authority Providing Service
Dockside Road	MBRC001	N/A	N/A
A66 South Bank Bypass	MBRC003	Normanby Beck	MBC
Middlesbrough Road / South Bank Road	MBRC002	Spencer Beck	MBC
Sotherby Road	MBRC004	Spencer Beck	MBC
A1085 Trunk Road / Longlands Road	MBRC005	Spencer Beck	RCBC
B1380 Normanby Road	MBRC006	Spencer Beck	RCBC
B1380 High Street	MBRC006	Middle beck	MBC
B1380 Ladgate Lane – Ladgate Gill Bridge	MBRC006	Ormesby Beck	MBC
B1380 Ladgate Lane – Marton Rail Bridge	MBRC006	B1380 Ladgate Lane	Network Rail
Gypsy lane	MBRC007	N/A	None
Guisborough Road	MBRC008	Ormesby Beck	MBC
A1043 Nunthorpe Bypass Rail Bridge	MBRC009	Esk Valley Rail Line	RCBC

Environmental Services – Graffiti & Posters

This service is carried out on a needs only basis.

Location	Plan No	Authority Providing Service
Dockside Road	MBRC001	MBC
A66 South Bank Bypass	MBRC003	RCBC
Middlesbrough Road / South Bank Road	MBRC002	MBC
Sotherby Road	MBRC004	MBC / RCBC
A1085 Trunk Road / Longlands Road	MBRC005	RCBC
B1380 Normanby Road	MBRC006a	RCBC
B1380 Normanby Road Service Road (House Numbers 29 to 105)	MBRC006a	RCBC
B1380 High Street / Ladgate Lane	MBRC006b	MBC
Gypsy lane	MBRC007	MBC
Guisborough Road	MBRC008	MBC
A1043 Nunthorpe Bypass	MBRC009	MBC

Environmental Services – Dead Animals, Needles, Fly Tipping and Dumps

This service is carried out on a needs only basis.

Location	Plan No	Authority Providing Service
Dockside Road	MBRC001	MBC
A66 South Bank Bypass	MBRC003	RCBC
Middlesbrough Road / South Bank Road	MBRC002	MBC
Sotherby Road	MBRC004	MBC / RCBC
A1085 Trunk Road / Longlands Road	MBRC005	RCBC
B1380 Normanby Road	MBRC006a	RCBC
B1380 Normanby Road Service Road (House Numbers 29 to 105)	MBRC006a	RCBC
B1380 High Street / Ladgate Lane	MBRC006b	MBC
Gypsy lane	MBRC007	MBC
Guisborough Road	MBRC008	MBC
A1043 Nunthorpe Bypass	MBRC009	MBC

Street Cleansing (Mechanical)

Street Cleansing (Mechanical sweeping) is carried out as below:

Redcar

Frequency – see table

Middlesbrough

Frequency – see table

Location	Plan No	Authority Providing Service	Frequency
Dockside Road	MBRC001	MBC	10-15 days
A66 South Bank Bypass	MBRC003	RCBC	2 x per year
Middlesbrough Road / South Bank Road	MBRC002	MBC	10-15 days
Sotherby Road	MBRC004	MBC / RCBC	4 x per year
A1085 Trunk Road / Longlands Road	MBRC005	RCBC	2 x per year
B1380 Normanby Road	MBRC006a	RCBC	4 x per year
B1380 Normanby Road Service Road (House Numbers 29 to 105)	MBRC006a	RCBC	4 x per year
B1380 High Street / Ladgate Lane	MBRC006b	MBC	10-15 days
Gypsy lane	MBRC007	MBC	10-15 days
Guisborough Road	MBRC008	MBC	10-15 days
A1043 Nunthorpe Bypass	MBRC009	MBC	10-15 days

Litter Picking

Litter picking is carried out as below:

Redcar

Frequency – see table

Middlesbrough

Frequency – see table

Location	Plan No	Authority Providing Service	Frequency
Dockside Road	MBRC001	MBC	10-15 days
A66 South Bank Bypass	MBRC003	RCBC	2 x yearly
Middlesbrough Road / South Bank Road	MBRC002	MBC	10-15 days
Sotherby Road	MBRC004	MBC / RCBC	10-15days
A1085 Trunk Road / Longlands Road	MBRC005	RCBC	10-15days
B1380 Normanby Road	MBRC006a	RCBC	10-15days
B1380 Normanby Road Service Road (House Numbers 29 to 105)	MBRC006a	RCBC	10-15days
B1380 High Street / Ladgate Lane	MBRC006b	MBC	10-15 days
Gypsy lane	MBRC007	MBC	10-15 days
Guisborough Road	MBRC008	MBC	10-15 days
A1043 Nunthorpe Bypass	MBRC009	MBC	10-15 days

Highway Tree Inspection & Maintenance

Highway Tree Inspection & Maintenance is carried out as below:

Redcar

Frequency – Responsive only

Middlesbrough

Frequency – General safety inspection as part of highway safety inspection with emergency remedial work carried out where necessary.

Location	Plan No	Authority Providing Service
Dockside Road	MBRC001	MBC
A66 South Bank Bypass	MBRC003	RCBC
Middlesbrough Road / South Bank Road	MBRC002	MBC
Sotherby Road	MBRC004	MBC / RCBC
A1085 Trunk Road / Longlands Road	MBRC005	RCBC
B1380 Normanby Road	MBRC006a	RCBC
B1380 Normanby Road Service Road (House Numbers 29 to 105)	MBRC006a	RCBC
B1380 High Street / Ladgate Lane	MBRC006b	MBC
Gypsy lane	MBRC007	MBC
Guisborough Road	MBRC008	MBC
A1043 Nunthorpe Bypass	MBRC009	MBC

Grass Cutting & Weed Treatment

Grass Cutting & Weed Treatment is carried out as below:

Redcar

Frequency – see table

Middlesbrough

Frequency – see table

Location	Plan No	Authority Providing Service	Frequency Grass cutting	Frequency Weed treatment
Dockside Road	MBRC001	MBC	10-15 days	2 x yearly + 1 optional
A66 South Bank Bypass	MBRC003	RCBC	2 x yearly	2 x yearly
Middlesbrough Road / South Bank Road	MBRC002	MBC	10-15 days	2 x yearly + 1 optional
Sotherby Road	MBRC004	MBC / RCBC	10-15days	2 x yearly
A1085 Trunk Road / Longlands Road	MBRC005	RCBC	10-15days	2 x yearly
B1380 Normanby Road	MBRC006a	RCBC	10-15days	2 x yearly
B1380 Normanby Road Service Road (House Numbers 29 to 105)	MBRC006a	RCBC	10-15days	2 x yearly
B1380 High Street / Ladgate Lane	MBRC006b	MBC	10-15 days	2 x yearly + 1 optional
Gypsy lane	MBRC007	MBC	10-15 days	2 x yearly + 1 optional
Guisborough Road	MBRC008	MBC	10-15 days	2 x yearly + 1 optional
A1043 Nunthorpe Bypass	MBRC009	MBC	10-15 days	2 x yearly + 1 optional

Signs

Signs are cleaned and maintained as below. In addition they are inspected as part of the highway safety inspection:

Redcar

Cleansing & Maintenance Frequency – as and when required

Middlesbrough

Cleansing & Maintenance Frequency – as and when required

Location	Plan No	Authority Providing Service
Dockside Road	MBRC001	MBC
A66 South Bank Bypass	MBRC003	RCBC
Middlesbrough Road / South Bank Road	MBRC002	MBC
Sotherby Road	MBRC004	MBC / RCBC
A1085 Trunk Road / Longlands Road	MBRC005	RCBC
B1380 Normanby Road	MBRC006a	RCBC
B1380 Normanby Road Service Road (House Numbers 29 to 105)	MBRC006a	RCBC
B1380 High Street / Ladgate Lane	MBRC006b	MBC
Gypsy lane	MBRC007	MBC
Guisborough Road	MBRC008	MBC
A1043 Nunthorpe Bypass	MBRC009	MBC

Lining

Lining is undertaken when required and is inspected as part of the highway safety inspection regime.

Location	Plan No	Authority Providing Service
Dockside Road	MBRC001	MBC
A66 South Bank Bypass	MBRC003	RCBC
Middlesbrough Road / South Bank Road	MBRC002	MBC
Sotherby Road	MBRC004	MBC / RCBC
A1085 Trunk Road / Longlands Road	MBRC005	RCBC
B1380 Normanby Road	MBRC006a	RCBC
B1380 Normanby Road Service Road (House Numbers 29 to 105)	MBRC006a	RCBC
B1380 High Street / Ladgate Lane (including Ormesby Roundabout)	MBRC006b	MBC
Gypsy lane	MBRC007	MBC
Guisborough Road	MBRC008	MBC
A1043 Nunthorpe Bypass	MBRC009	MBC

Road Studs

Road studs are repaired/replaced as required and inspected as part of the highway safety inspection regime

Location	Plan No	Authority Providing Service
Dockside Road	MBRC001	No studs
A66 South Bank Bypass	MBRC003	No studs
Middlesbrough Road / South Bank Road	MBRC002	No studs
Sotherby Road	MBRC004	No studs
A1085 Trunk Road / Longlands Road	MBRC005	No studs
B1380 Normanby Road	MBRC006a	No studs
B1380 Normanby Road Service Road (House Numbers 29 to 105)	MBRC006a	No studs
B1380 High Street / Ladgate Lane	MBRC006b	No studs
Gypsy lane	MBRC007	No studs
Guisborough Road	MBRC008	No studs
A1043 Nunthorpe Bypass	MBRC009	MBC

Highway Fencing

Safety fencing is inspected as part of the highway safety inspection regime. In addition it has an independent structural survey undertaken at the following frequency:

Redcar

Structural survey – where deemed necessary following safety inspection.

Middlesbrough

Safety Fencing structural survey is undertaken – where deemed necessary following safety inspection. Highway boundary fencing to be painted every 5 years.

Safety Fencing		
Location	Plan No	Authority Providing Service
Dockside Road	MBRC001	No fencing
A66 South Bank Bypass	MBRC003	RCBC
Middlesbrough Road / South Bank Road	MBRC002	No fencing
Sotherby Road	MBRC004	No fencing
A1085 Trunk Road / Longlands Road	MBRC005	No fencing
B1380 Normanby Road	MBRC006a	No fencing
B1380 High Street / Ladgate Lane	MBRC006b	No fencing
Gypsy lane	MBRC007	No fencing
Guisborough Road	MBRC008	No fencing
A1043 Nunthorpe Bypass	MBRC009	RCBC

Boundary Fencing		
B1380 High Street / Ladgate Lane (Ormesby Hall national Trust Boundary)	MBRC006b	MBC

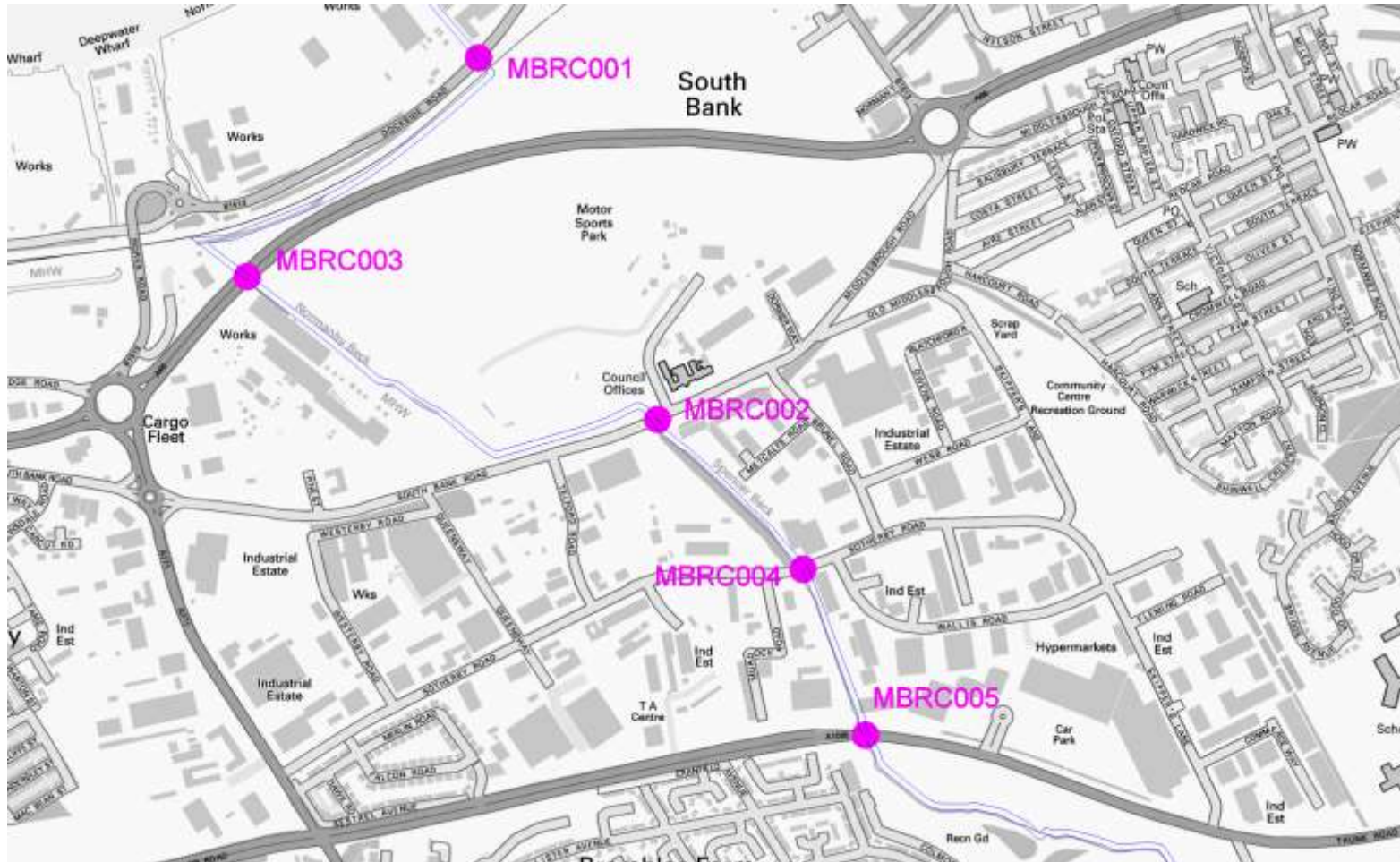
Section 5 – Schedule B

Plans

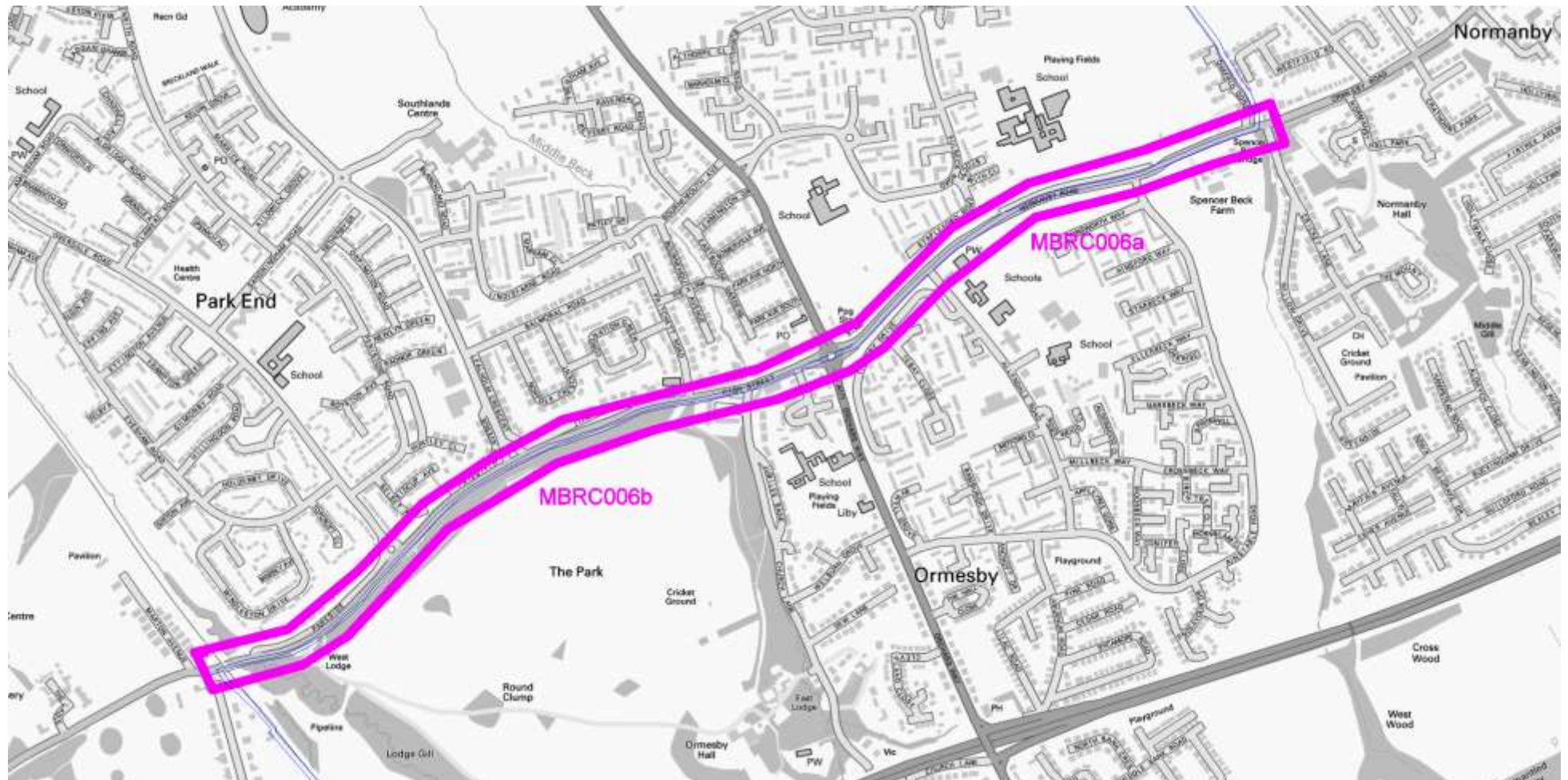
This schedule contains details of the service areas included in the agreement, at the following locations:

Location	ID Number
B1513 Dockside Road	MBRC001
A66 South Bank Bypass	MBRC003
Middlesbrough Road / South Bank Road	MBRC002
Sotherby Road	MBRC004
A1085 Trunk Road / Longlands Road	MBRC005
B1380 Normanby Road	MBRC006
B1380 Normanby Road Service Road (outside house numbers 29 to 105)	MBRC006
B1380 High Street / Ladgate Lane (including Ormesby Roundabout)	MBRC006
Gypsy lane	MBRC007
C114 Guisborough Road	MBRC008
A1043 Nunthorpe Bypass	MBRC009

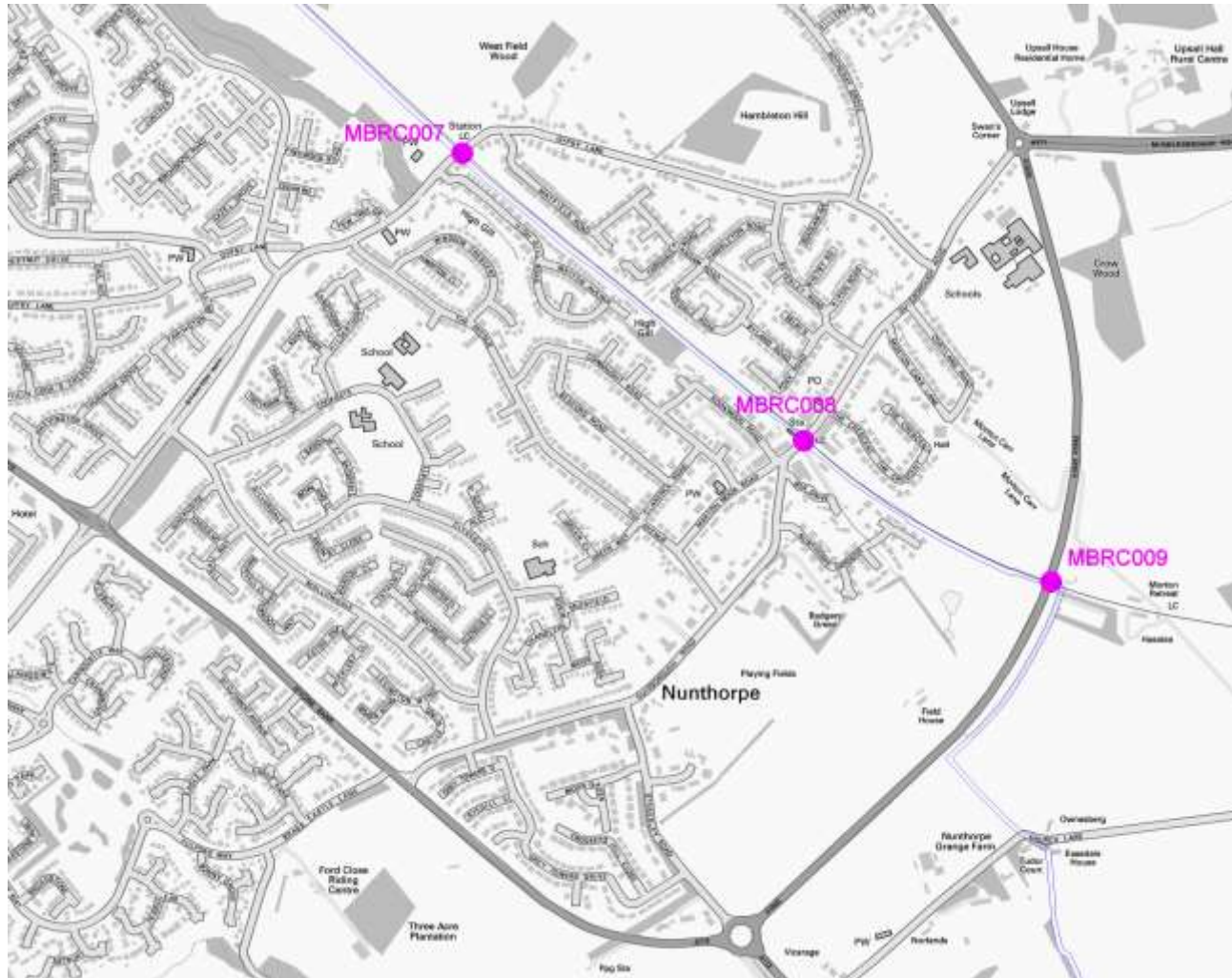
- MBRC001 – DOCKSIDE ROAD**
- MBRC002 – MIDDLESBROUGH ROAD / SOUTH BANK ROAD**
- MBRC003 – A66 SOUTH BANK BYPASS**
- MBRC004 – SOTHERBY ROAD**
- MBRC005 – A1085 LONGLANDS ROAD / TRUNK ROAD**



MBRC006a – B1380 NORMANBY ROAD
MBRC006b – B1380 LADGATE LANE / ORMESBY HIGH STREET



MBRC007 – GYPSY LANE
MBRC008 – GUISBOROUGH ROAD
MBRC009 – A1043 NUNTHORPE BYPASS



HIGHWAY SAFETY INSPECTION & EMERGENCY MAINTENANCE

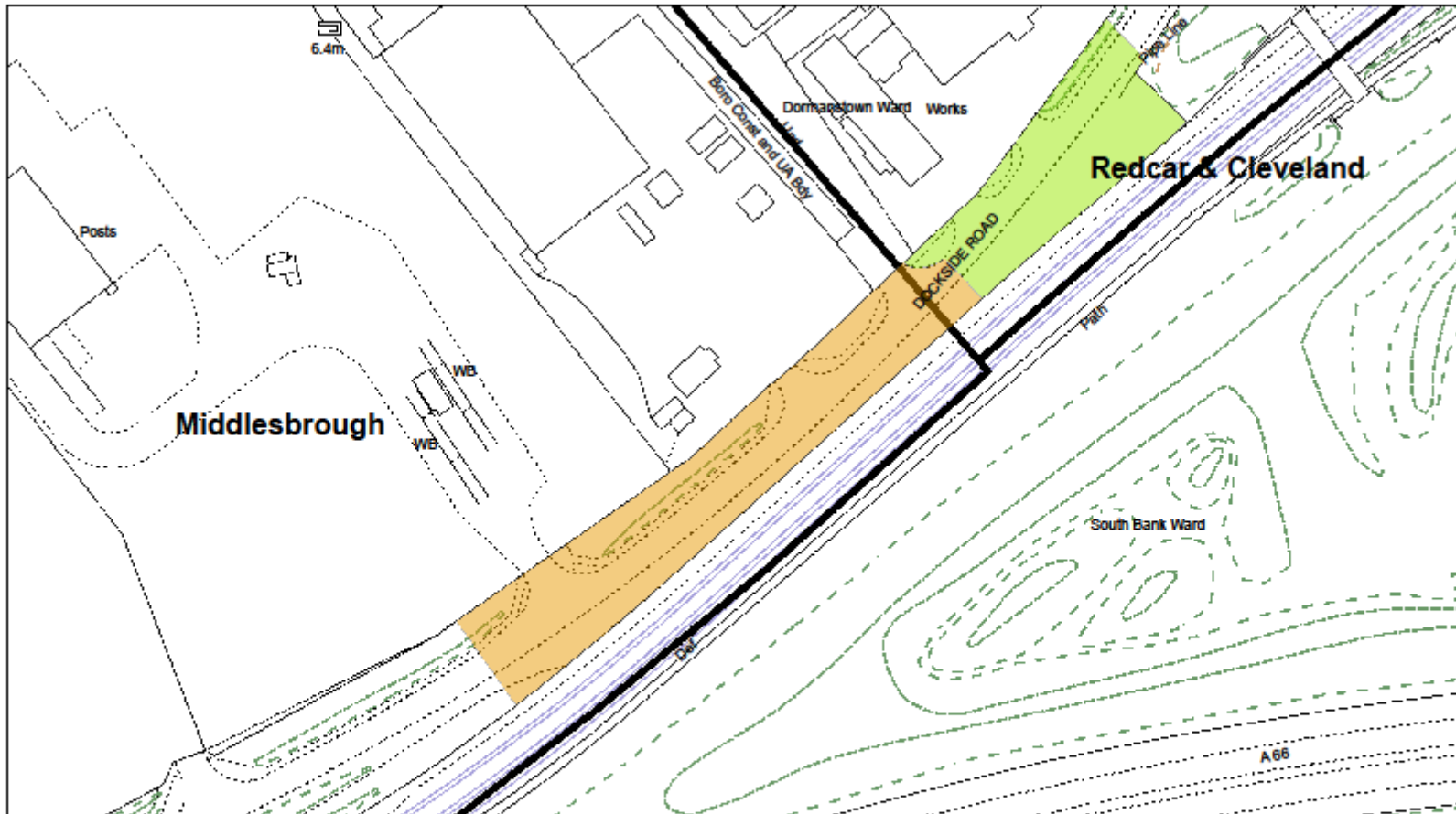
Highway Safety Inspection

The frequency of inspection is shown in the table below. Records are to be held by the inspecting authority and made available to the recipient authority at their request.

Highway safety maintenance will be undertaken by the inspecting authority and at cost to the inspecting authority.

Major maintenance schemes will be undertaken by the inspecting authority and at cost to the inspecting authority.

Location	Plan No	Inspection Frequency Carriageway	Inspection Frequency Footway	Authority Providing Service
Dockside Road	MBRC001	3 Monthly	Yearly	MBC
A66 South Bank Bypass	MBRC003	Monthly	Yearly	RCBC
Middlesbrough Road / South Bank Road	MBRC002	Monthly	6 monthly	MBC
Sotherby Road	MBRC004	Yearly (MBC) / 6 monthly (RCBC)	Yearly (MBC) / 6 monthly(RCBC)	MBC/RCBC
A1085 Trunk Road / Longlands Road	MBRC005	Monthly	6 monthly	RCBC
B1380 Normanby Road	MBRC006	Monthly	6 monthly	RCBC
B1380 Normanby Road Service Road (outside house numbers 29 to 105)	MBRC006	Monthly	6 monthly	RCBC
B1380 High Street / Ladgate Lane (including Ormesby Roundabout)	MBRC006	Monthly	Rail Bridge to High Street = Yearly. High Street = 3 Monthly	MBC
Gypsy lane	MBRC007	Monthly	6 monthly	MBC
Guisborough Road	MBRC008	Monthly	6 monthly	MBC
A1043 Nunthorpe Bypass	MBRC009	Monthly	No Footway	MBC



Cross Boundary Agreements

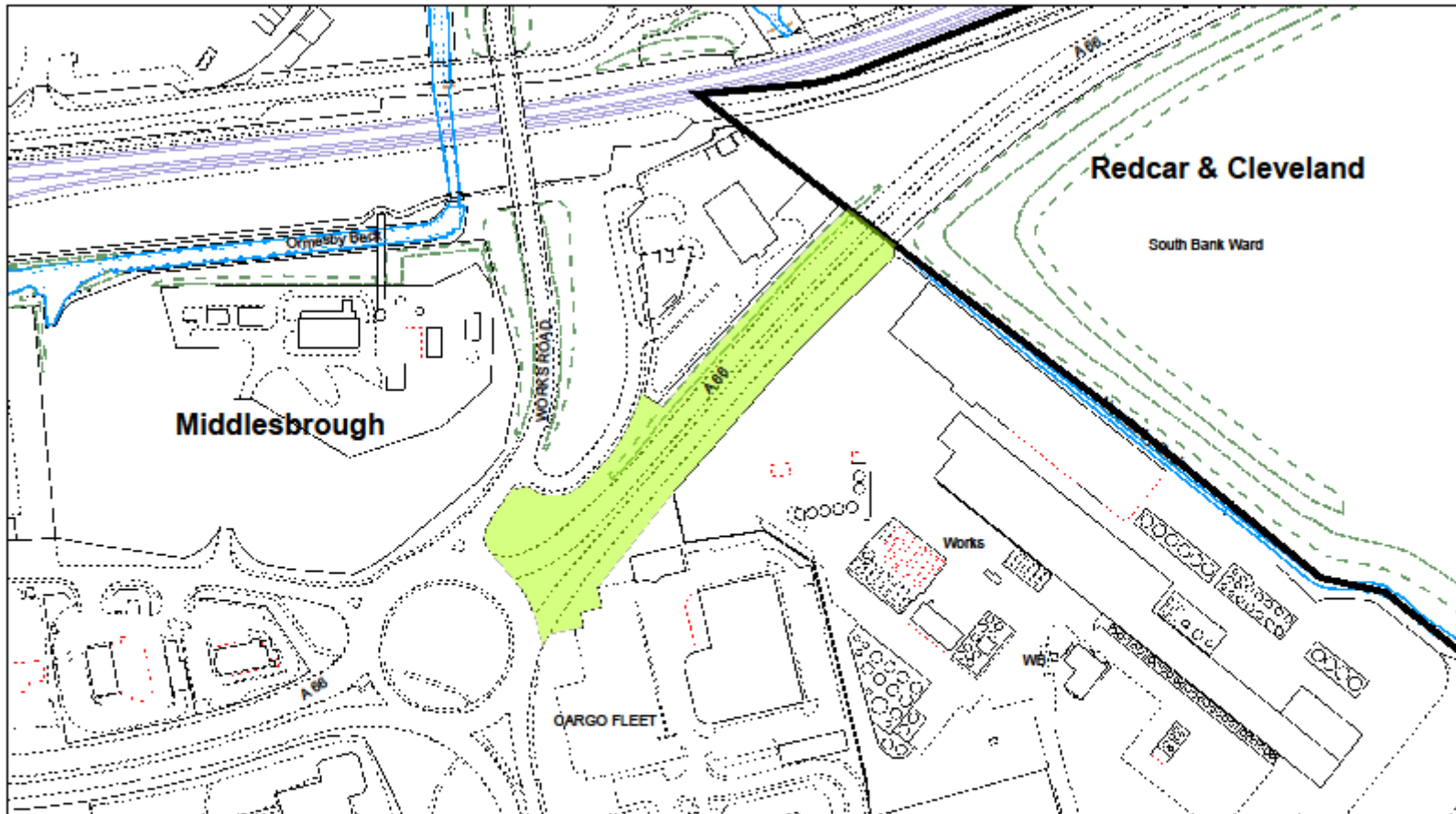
Service Area - Highway Safety Inspection

Location - Dockside Road

Key To be undertaken by Middlesbrough To be undertaken by Redcar & Cleveland

Produced from Ordnance Survey Mapping with the permission of the Controller of Her Majesty's Stationery Office © Crown Copyright. Unauthorised reproduction infringes Crown Copyright and may lead to civil proceedings. Redcar & Cleveland Borough Council Licence No. 100019983 (2007)

Date: 18/11/08 Drawn by: DI
 Scale = 1:1,500 DWG No: MBRC0001



Cross Boundary Agreements

Service Area - Highway Safety Inspection & Maintenance

Location - A66 South Bank Bypass

Key To be undertaken by R&C

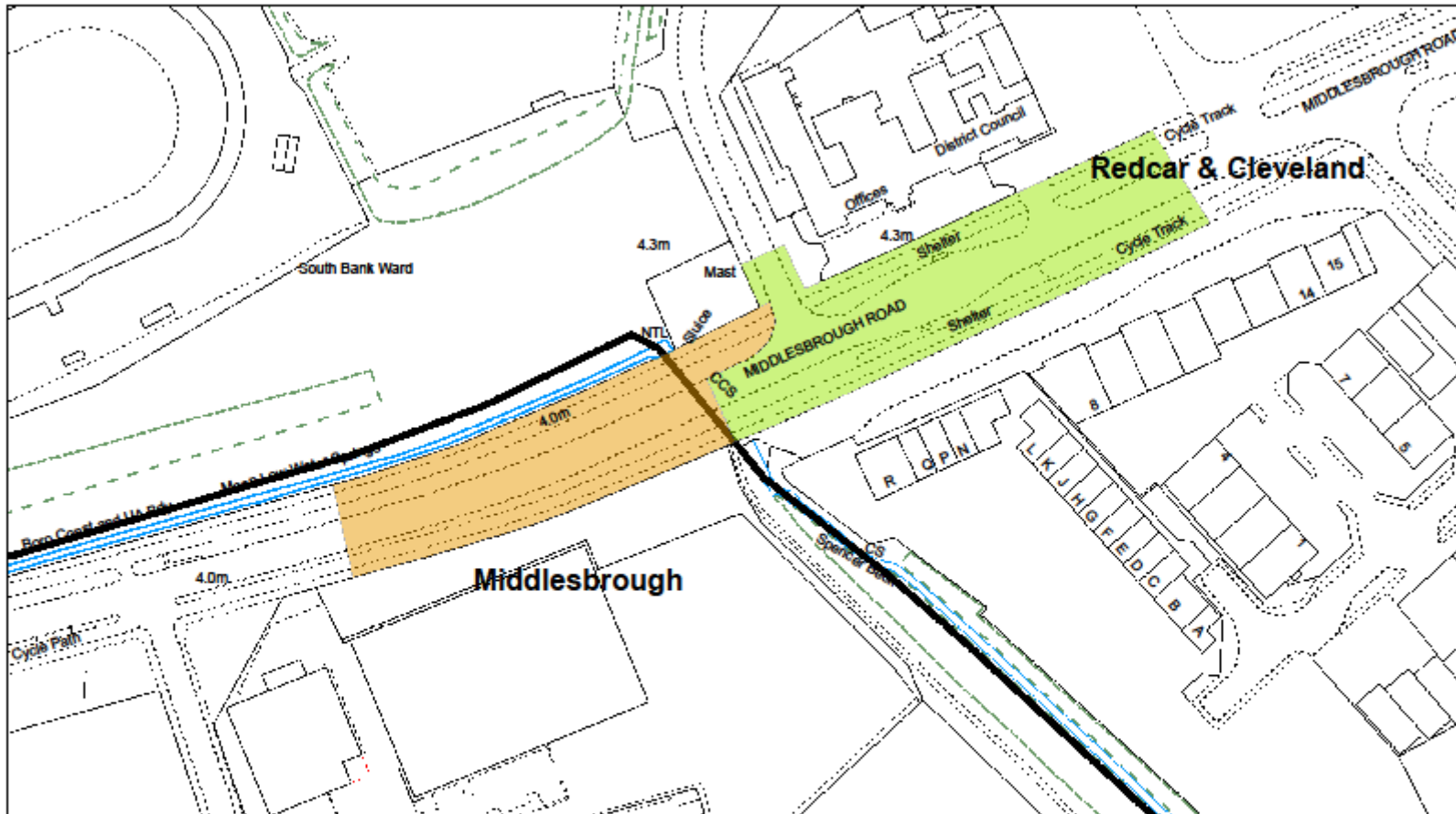
Produced from Ordnance Survey Mapping with the permission of the Controller of Her Majesty's Stationery Office © Crown Copyright. Unauthorised reproduction infringes Crown Copyright and may lead to civil proceedings. Redcar & Cleveland Borough Council Licence No. 100019983 (2007)

Date: 18/11/08

Drawn by: DI

Scale =1:2,500

DWG No: MBRC0003



Cross Boundary Agreements

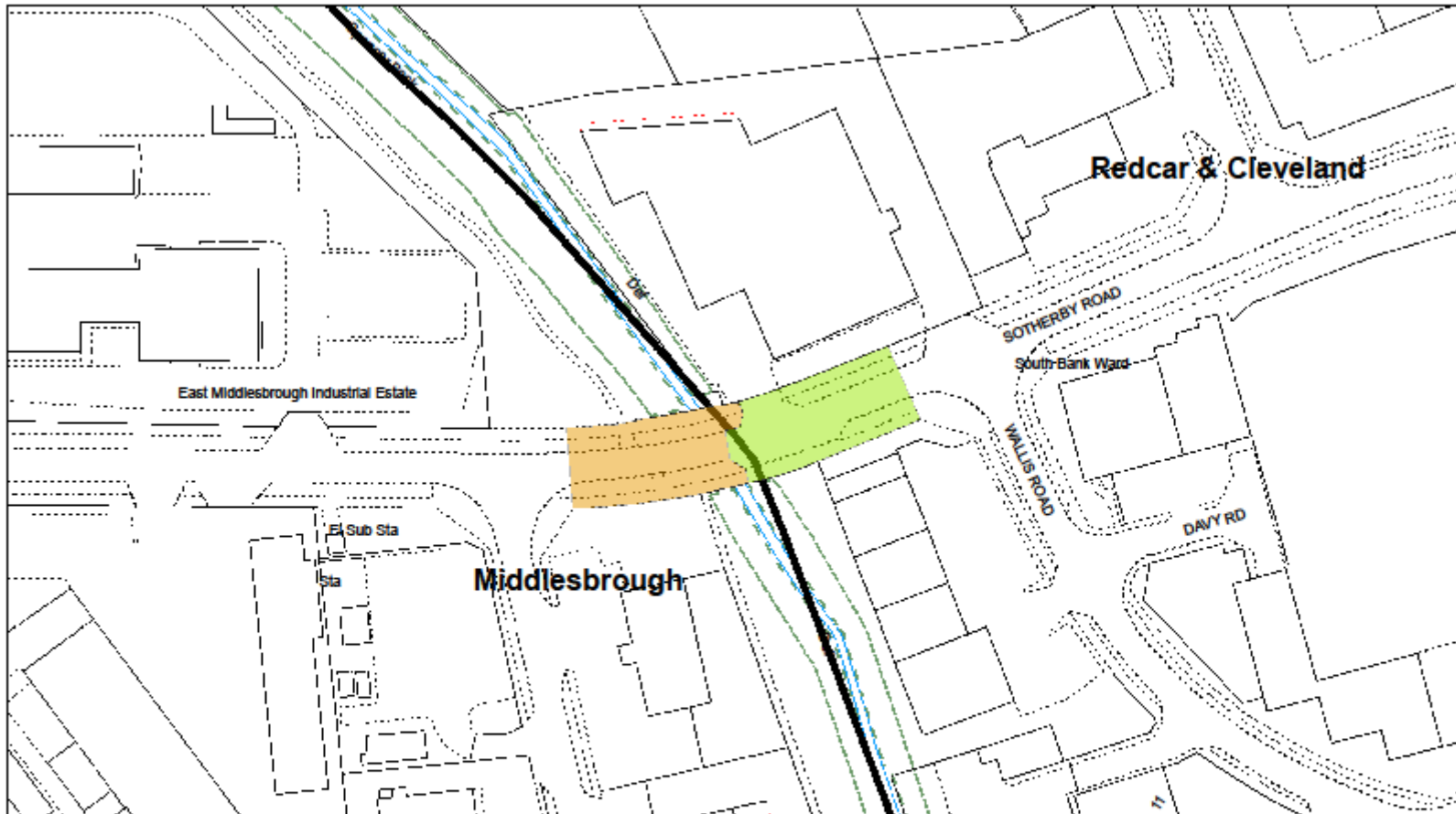
Service Area - Highway Safety Inspection

Location - South Bank Road_Middlesbrough Road

Key To be undertaken by Middlesbrough To be undertaken by Redcar & Cleveland

Produced from Ordnance Survey Mapping with the permission of the Controller of Her Majesty's Stationery Office © Crown Copyright. Unauthorised reproduction infringes Crown Copyright and may lead to civil proceedings. Redcar & Cleveland Borough Council Licence No. 100019983 (2007)

Date: 18/11/08	Drawn by: DI
Scale =1:1,500	DWG No: MBRC0002



Cross Boundary Agreements

Service Area - Highway Safety Inspection

Location - Sotherby Road

Key To be undertaken by Middlesbrough To be undertaken by Redcar & Cleveland

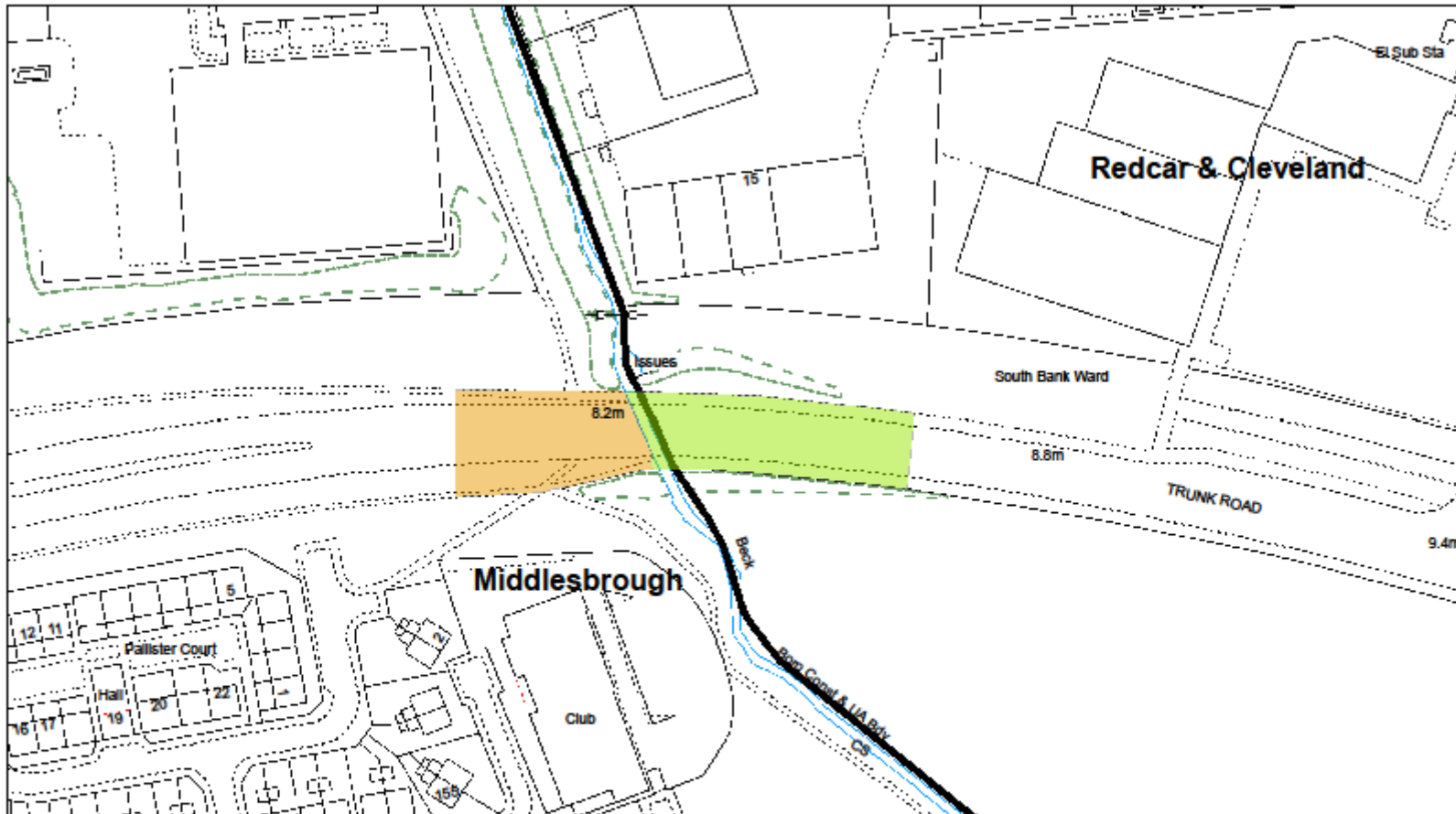
Produced from Ordnance Survey Mapping with the permission of the Controller of Her Majesty's Stationery Office © Crown Copyright. Unauthorised reproduction infringes Crown Copyright and may lead to civil proceedings. Redcar & Cleveland Borough Council Licence No. 100019983 (2007)

Date: 18/11/08

Drawn by: DI

Scale =1:1,250

DWG No: MBRC0004



Cross Boundary Agreements

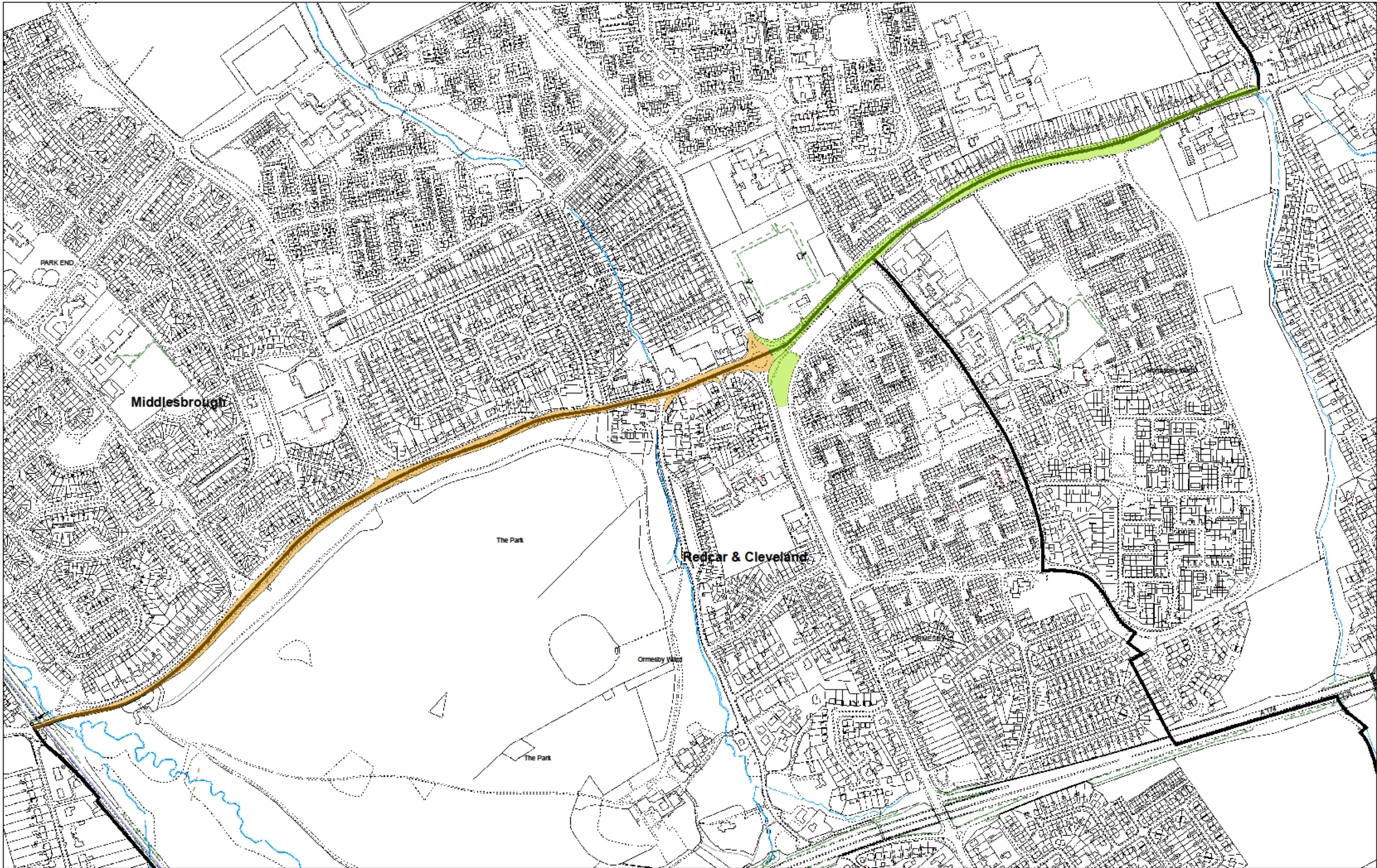
Service Area - Highway Safety Inspection

Location - A1085 Longlands Road

Key To be undertaken by Middlesbrough To be undertaken by Redcar & Cleveland

Produced from Ordnance Survey Mapping with the permission of the Controller of Her Majesty's Stationery Office © Crown Copyright. Unauthorised reproduction infringes Crown Copyright and may lead to civil proceedings. Redcar & Cleveland Borough Council Licence No. 100019983 (2007)

Date: 18/11/08	Drawn by: DI
Scale = 1:1,250	DWG No: MBRC0005



Cross Boundary Agreements

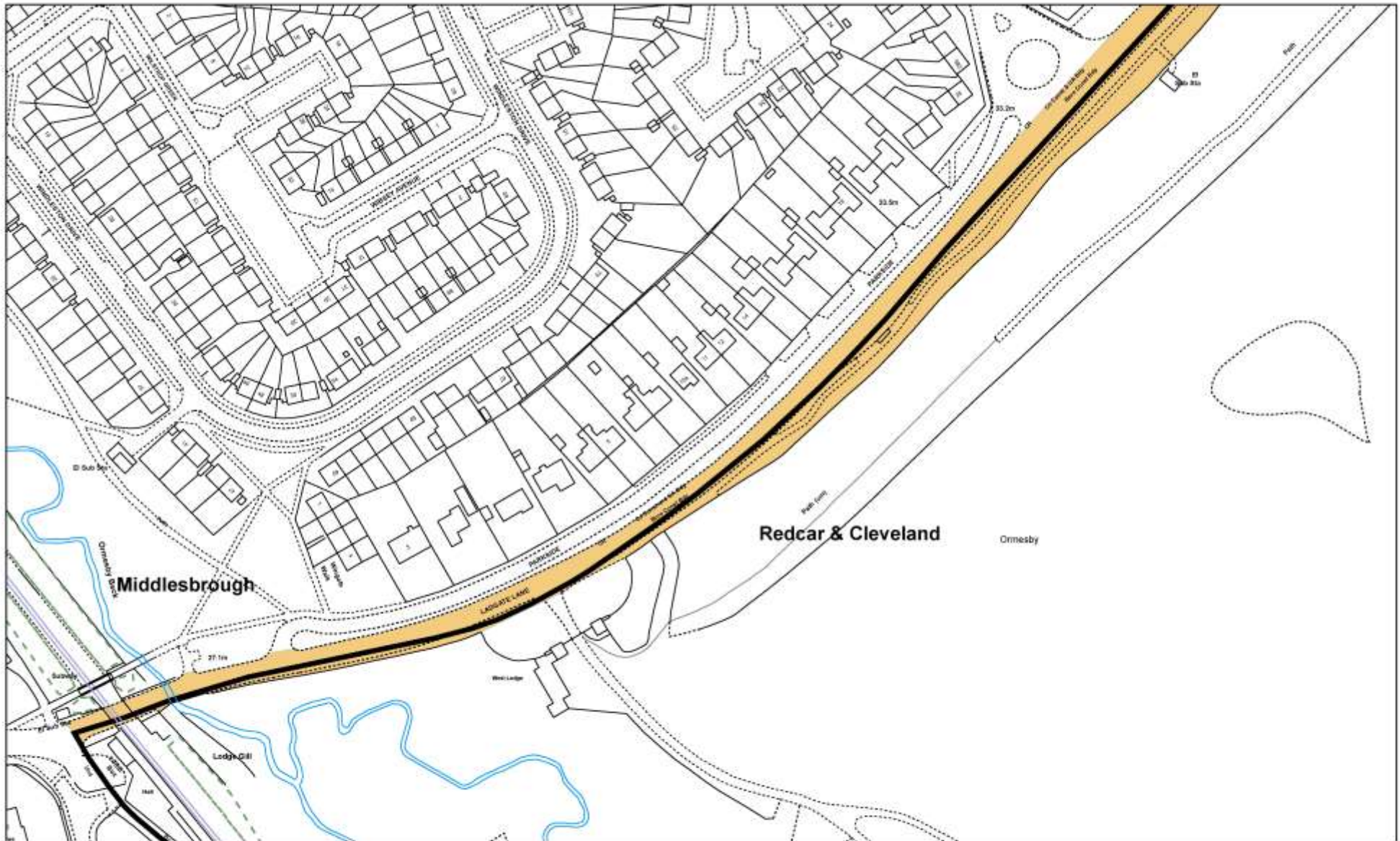
Service Area - Highway Safety Inspection

Location - B1380

Key ■ To be undertaken by Middlesbrough ■ To be undertaken by Redcar & Cleveland

Produced from Ordnance Survey Mapping with the permission of the Controller of Her Majesty's Stationery Office © Crown Copyright. Unauthorised reproduction infringes Crown Copyright and may lead to civil proceedings. Redcar & Cleveland Borough Council Licence No. 100019983 (2007)

Date: 18/11/08	Drawn by: DI
Scale =1:4,000	DWG No: MBRC0006c



Cross Boundary Agreements

Service Area - Highway Safety Inspection

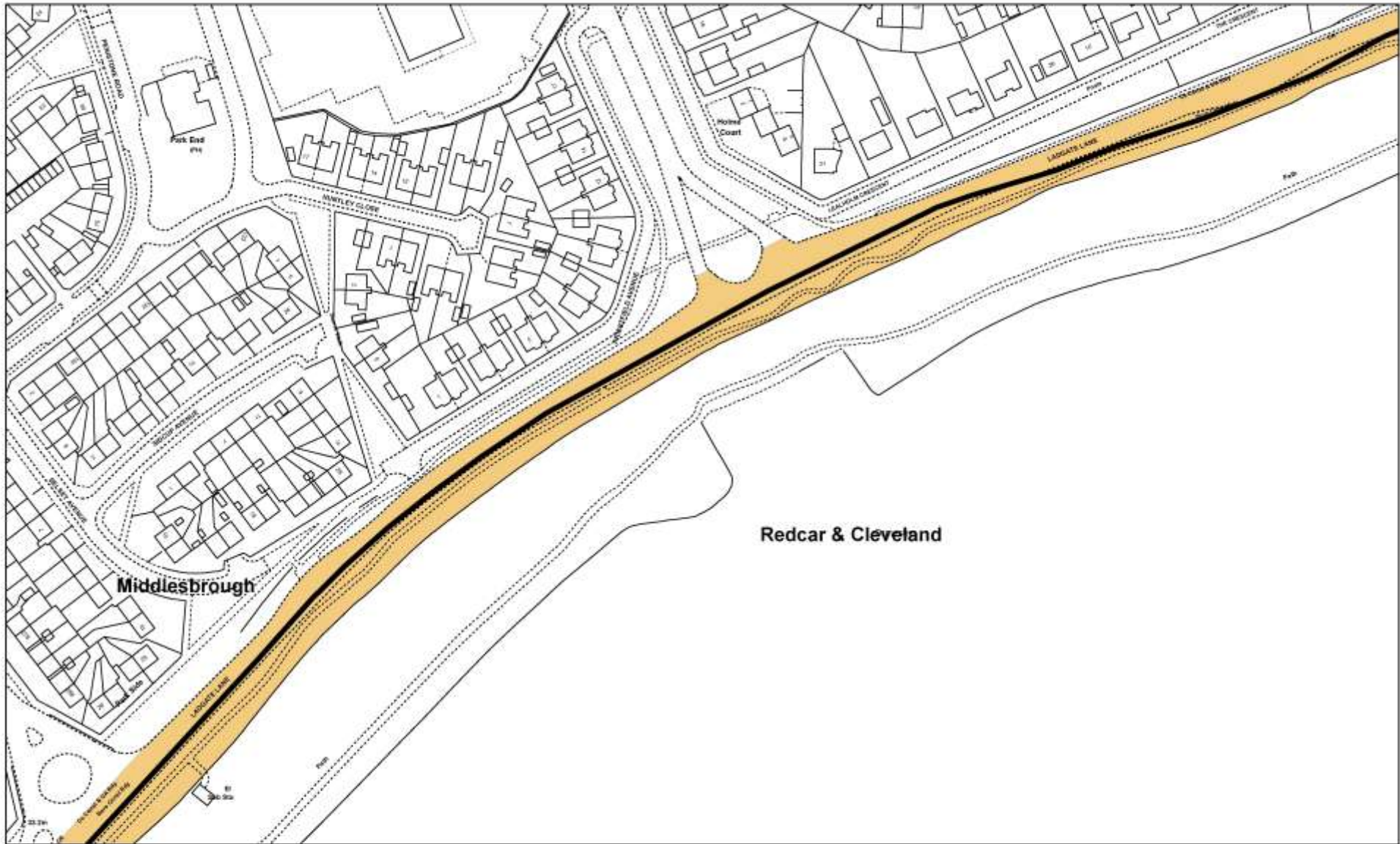
Location - B1380 Ladgate Lane

Key To be undertaken by Middlesbrough To be undertaken by Redcar & Cleveland

Produced from Ordnance Survey Mapping with the permission of the Controller of Her Majesty's Stationery Office © Crown Copyright. Unauthorised reproduction infringes Crown Copyright and may lead to civil proceedings. Redcar & Cleveland Borough Council Licence No. 100219943 (2007)

Date: 18/11/08 Drawn by: DI

Scale = 1:1,250 DWG No: MBRC-1250



<p>Cross Boundary Agreements</p> <p>Service Area - Highway Safety Inspection</p> <p>Location - B1380 Ladgate Lane</p> <p>Key To be undertaken by Middlesbrough To be undertaken by Redcar & Cleveland</p>		<p>Produced from Ordnance Survey Mapping with the permission of the Controller of Her Majesty's Stationery Office © Crown Copyright. Unauthorised reproduction infringes Crown Copyright and may lead to civil proceedings. Redcar & Cleveland Borough Council Licence No. 100019983 (2007)</p>	
<p>Date: 18/11/08</p> <p>Scale = 1:1,250</p>		<p>Drawn by: DI</p> <p>DWG No: MBRC-1250</p>	



Cross Boundary Agreements

Service Area - Highway Safety Inspection

Location - B1380 Ladgate Lane

Key To be undertaken by Middlesbrough To be undertaken by Redcar & Cleveland

Produced from Ordnance Survey Mapping with the permission of the Controller of Her Majesty's Stationery Office © Crown Copyright. Unauthorised reproduction infringes Crown Copyright and may lead to civil proceedings. Redcar & Cleveland Borough Council Licence No. 100019993 (2007)

Date: 18/11/08 Drawn by: DI
 Scale =1:1,250 DWG No: MBRC-1250



Cross Boundary Agreements

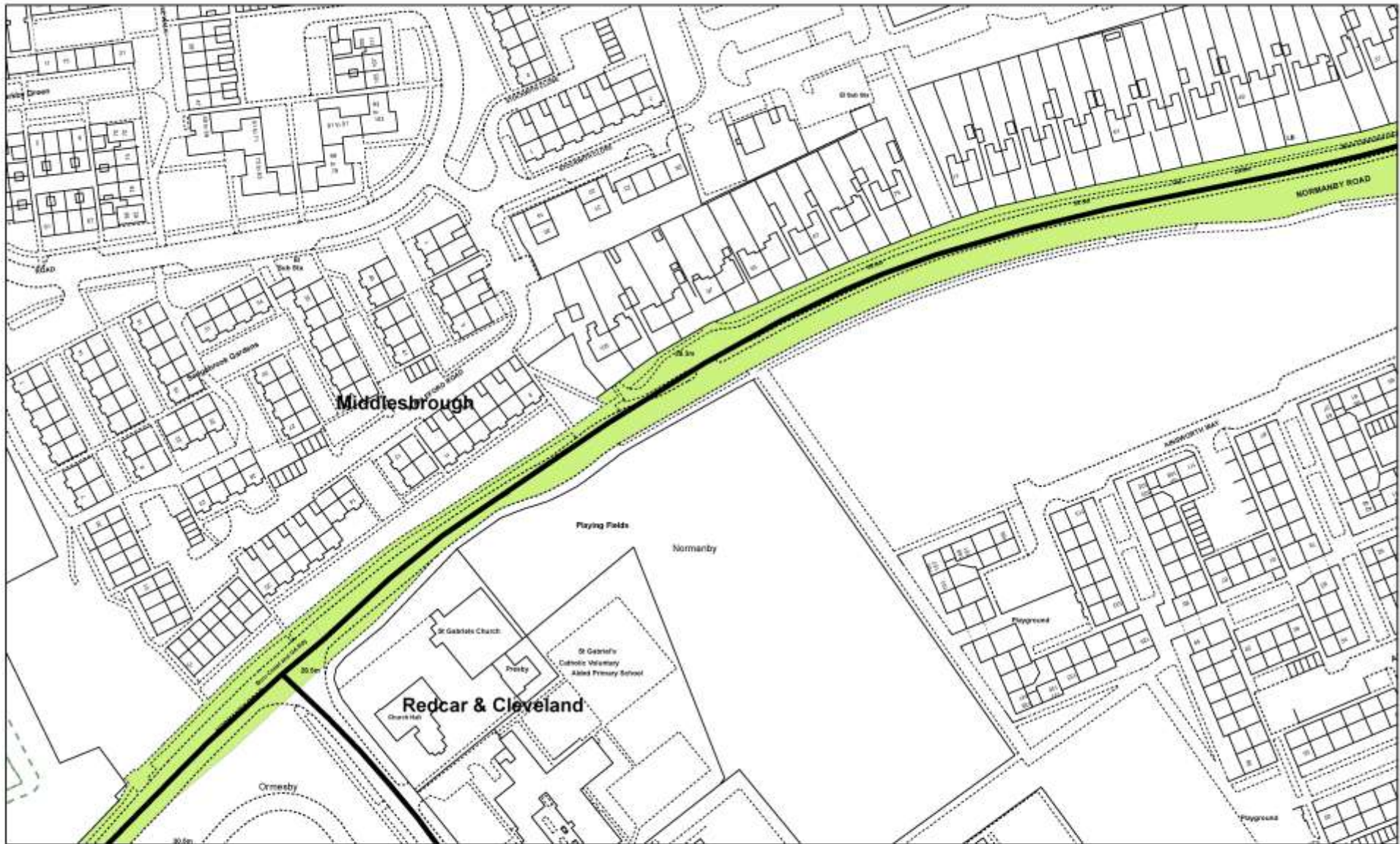
Service Area - Highway Safety Inspection

Location - B1380 Ladgate Lane

Key To be undertaken by Middlesbrough To be undertaken by Redcar & Cleveland

Produced from Ordnance Survey Mapping with the permission of the Controller of Her Majesty's Stationery Office © Crown Copyright. Unauthorised reproduction infringes Crown Copyright and may lead to civil proceedings. Redcar & Cleveland Borough Council Licence No. 100019983 (2007)

Date: 18/11/08	Drawn by: DI
Scale = 1:1,250	DWG No: MBRC-1250



Cross Boundary Agreements

Service Area - Highway Safety Inspection

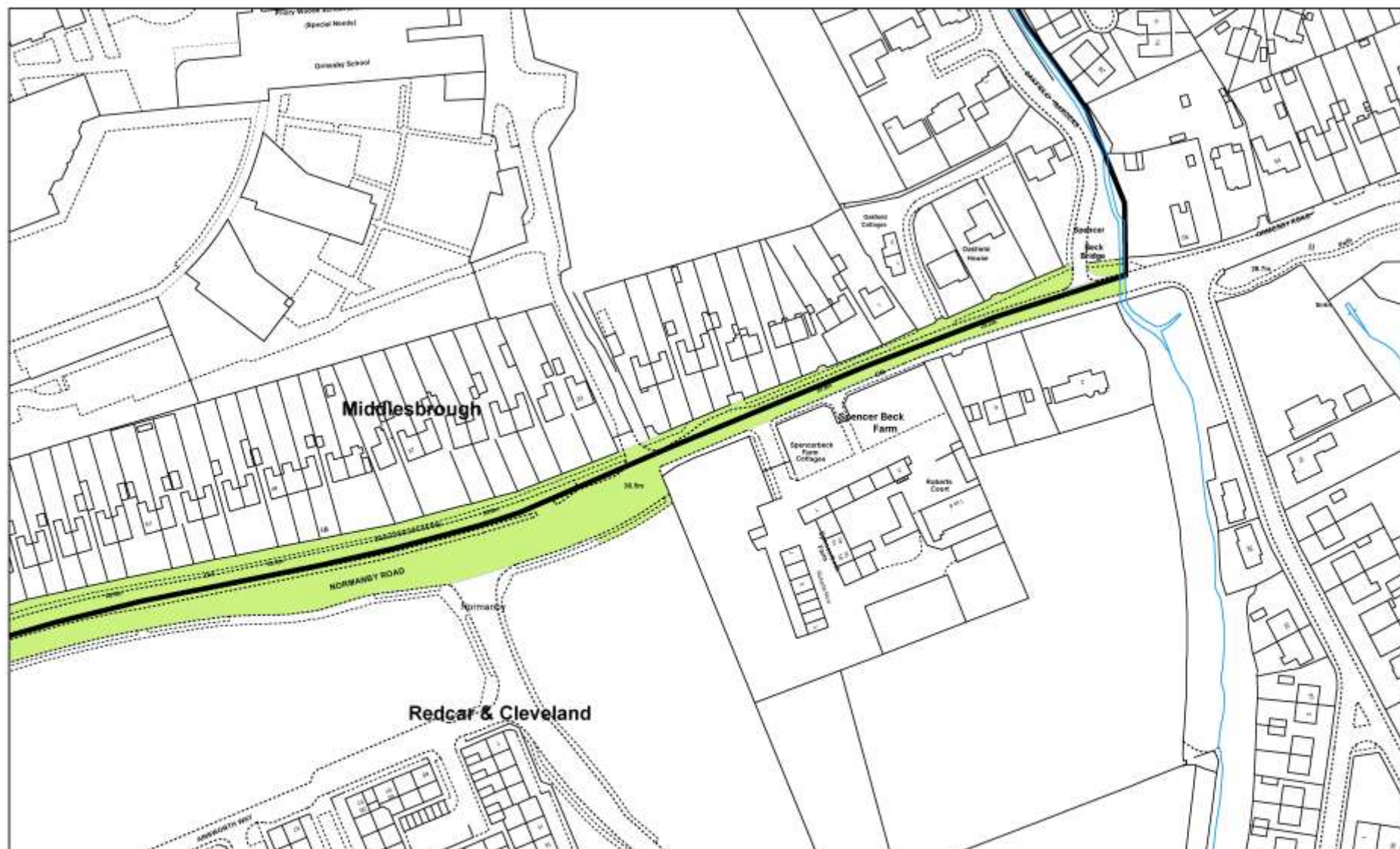
Location - B1380 Ladgate Lane

Key To be undertaken by Middlesbrough To be undertaken by Redcar & Cleveland

Produced from Ordnance Survey Mapping with the permission of the Controller of Her Majesty's Stationery Office © Crown Copyright. Unauthorised reproduction infringes Crown Copyright and may lead to civil proceedings. Redcar & Cleveland Borough Council Licence No. 100019983 (2007)

Date: 18/11/08 Drawn by: DI

Scale = 1:1,250 DWG No: MBRC-1250



Cross Boundary Agreements

Service Area - Highway Safety Inspection

Location - B1380 Ladgate Lane

Key ■ To be undertaken by Middlesbrough ■ To be undertaken by Redcar & Cleveland

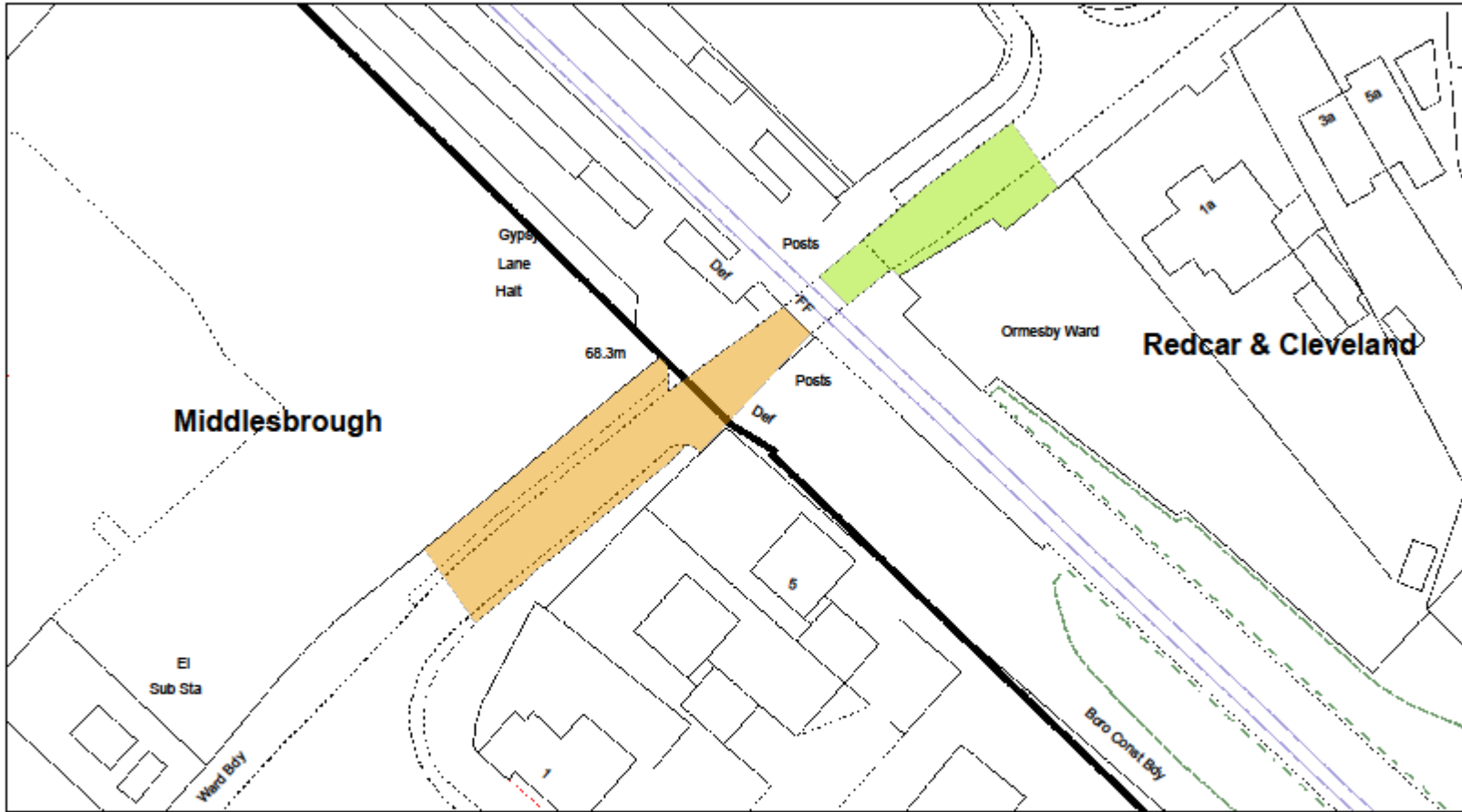
Produced from Ordnance Survey Mapping with the permission of the Controller of Her Majesty's Stationery Office © Crown Copyright. Unauthorised reproduction infringes Crown Copyright and may lead to civil proceedings. Redcar & Cleveland Borough Council Licence No. 100019932 (2007)

Date: 18/11/08

Drawn by: DI

Scale = 1:1,250

DWG No: MBRC-1250



Cross Boundary Agreements

Service Area - Highway Safety Inspection

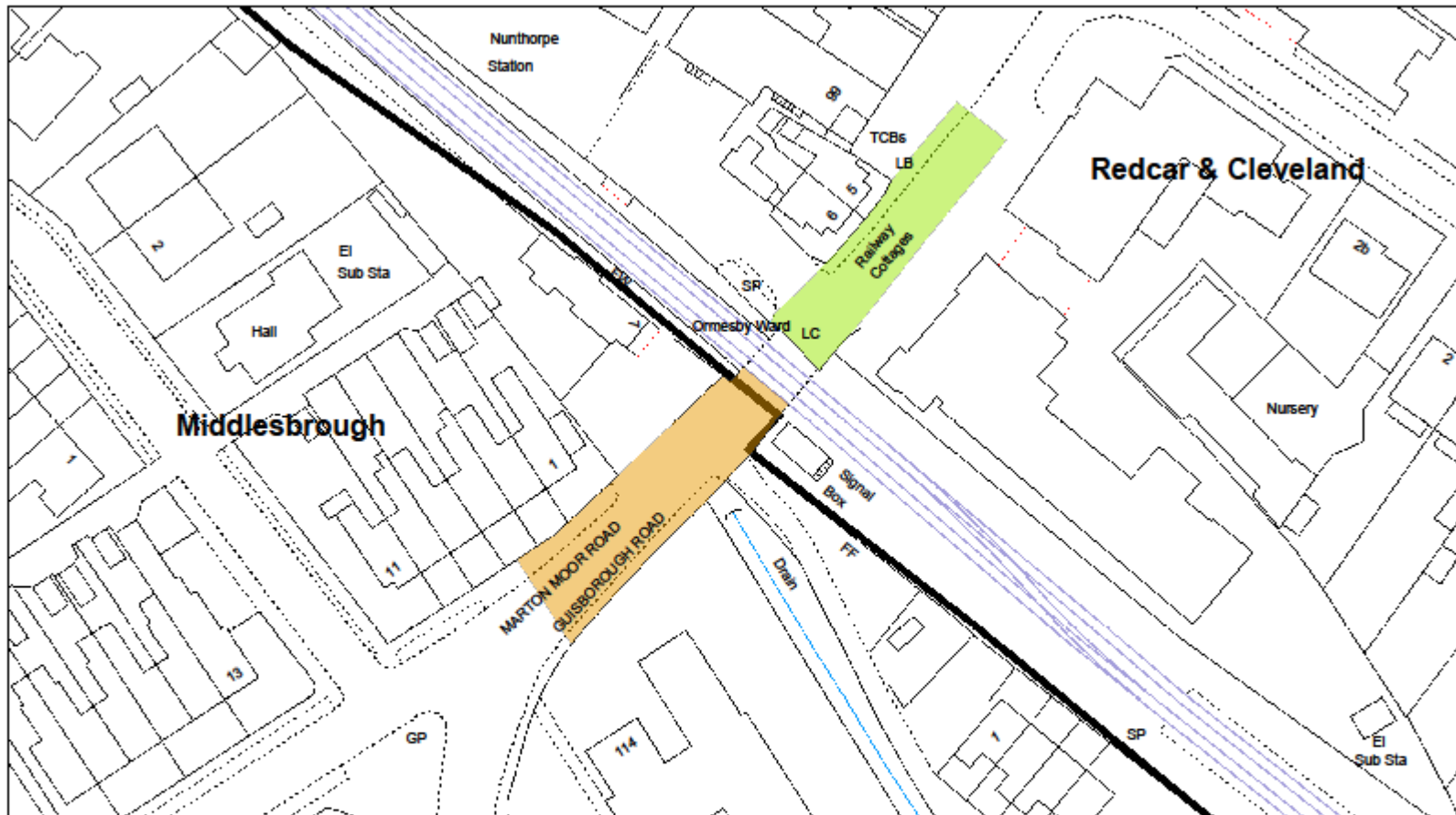
Location - Gypsy Lane

Key To be undertaken by Middlesbrough To be undertaken by Redcar & Cleveland

Produced from Ordnance Survey Mapping with the permission of the Controller of Her Majesty's Stationery Office © Crown Copyright. Unauthorised reproduction infringes Crown Copyright and may lead to civil proceedings. Redcar & Cleveland Borough Council Licence No. 100019983 (2007)

Date: 18/11/08 Drawn by: DI

Scale =1:500 DWG No: MBRC0007



Cross Boundary Agreements

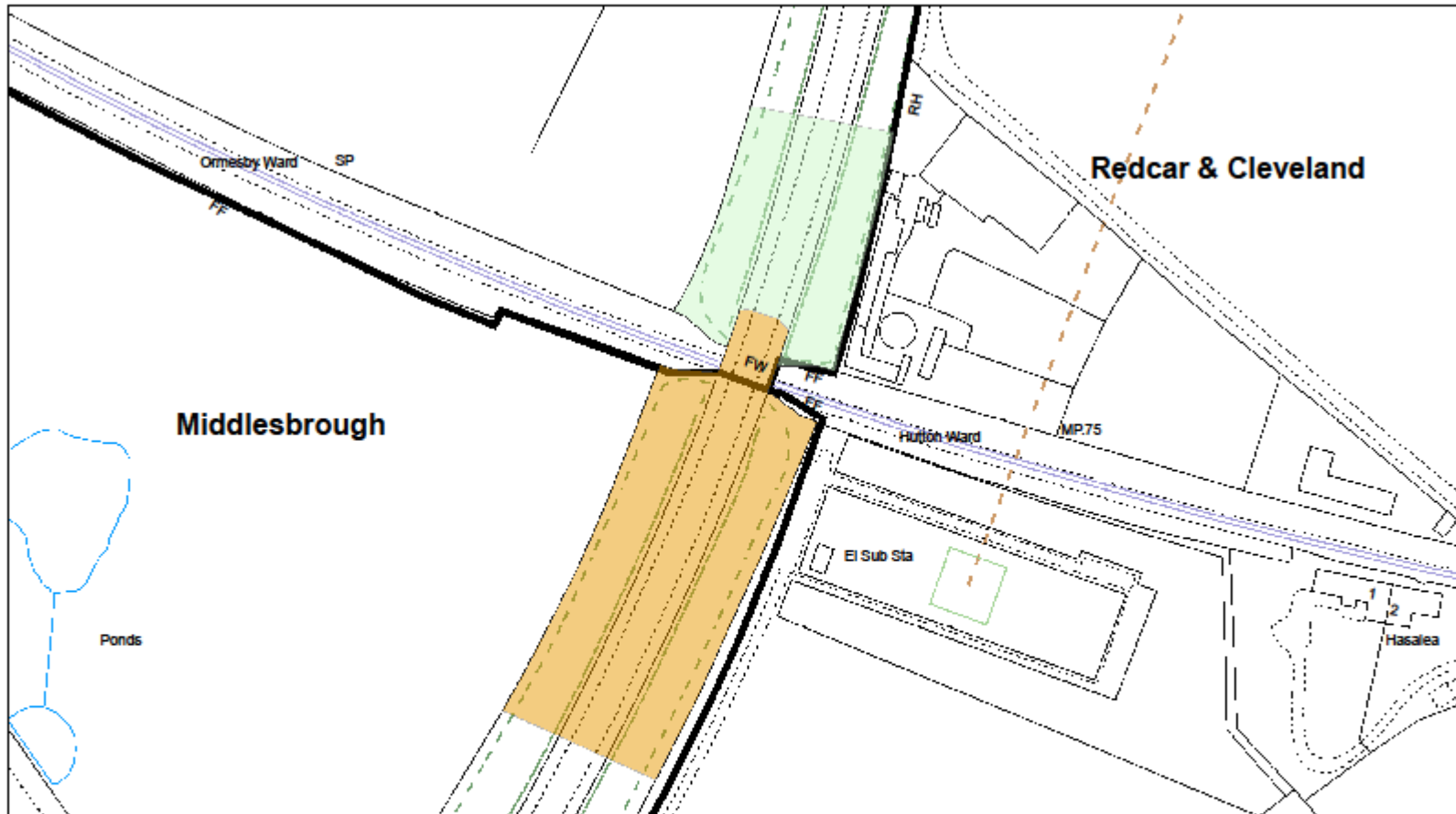
Service Area - Highway Safety Inspection

Location - Guisborough Road

Key To be undertaken by Middlesbrough To be undertaken by Redcar & Cleveland

Produced from Ordnance Survey Mapping with the permission of the Controller of Her Majesty's Stationery Office © Crown Copyright. Unauthorised reproduction infringes Crown Copyright and may lead to civil proceedings. Redcar & Cleveland Borough Council Licence No. 100019983 (2007)

Date: 18/11/08 Drawn by: DI
 Scale = 1:750 DWG No: MBRC0008



Cross Boundary Agreements

Service Area - Highway Safety Inspection

Location - Nunthorpe Bypass

Key To be undertaken by Middlesbrough To be undertaken by Redcar & Cleveland

Produced from Ordnance Survey Mapping with the permission of the Controller of Her Majesty's Stationery Office © Crown Copyright. Unauthorised reproduction infringes Crown Copyright and may lead to civil proceedings. Redcar & Cleveland Borough Council Licence No. 100019983 (2007)

Date: 18/11/08 Drawn by: DI

Scale = 1:1,500 DWG No: MBRC0009

WINTER SERVICES

Winter Services

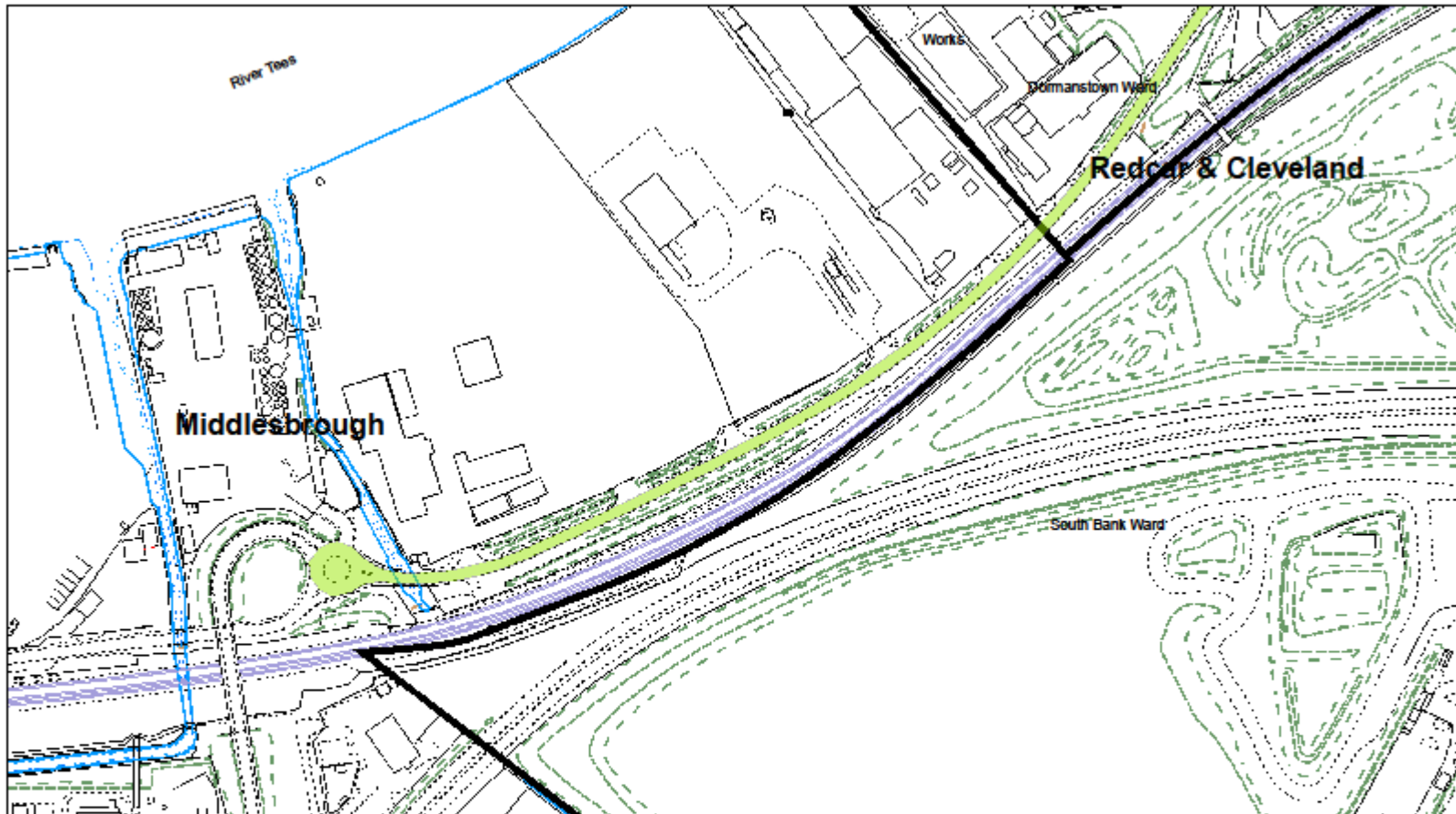
Winter maintenance is to be undertaken at the instruction of the duty officer, and in conjunction with the current 'Winter Maintenance Agreement'.

Both Authorities - Priority One Routes are gritted within 3 hours of notification of adverse weather conditions (prediction of ice, snow, or frost).

Both Authorities - provide and maintain salt bins for roads with steep gradients, severe bends or known trouble spots.

At locations, where the route crosses railway lines: salting will take place upto the nearest stop-line roadmarking on both sides of the crossing by the service providing authority.

Location	Plan No	Duty Officer	Authority Providing Service	Salt Bin
Dockside Road	MBRC001	RCBC	RCBC	None
A66 South Bank Bypass	MBRC003	RCBC	RCBC	None
Middlesbrough Road / South Bank Road	MBRC002	RCBC	RCBC	None
Sotherby Road	MBRC004	MBC	MBC	None
A1085 Trunk Road / Longlands Road	MBRC005	MBC	MBC	None
B1380 Normanby Road	MBRC006	RCBC	RCBC	None
B1380 Ladgate Lane / Ormesby High Street Including Roundabout	MBRC006	MBC	MBC	None
Gypsy lane (not on grit route)	MBRC007	N/A	N/A	None
Guisborough Road	MBRC008	MBC	MBC	None
A1043 Nunthorpe Bypass	MBRC009	MBC	MBC	None



Cross Boundary Agreements

Service Area - Winter Maintenance

Location - Docks Road

Key To be undertaken by Redcar & Cleveland

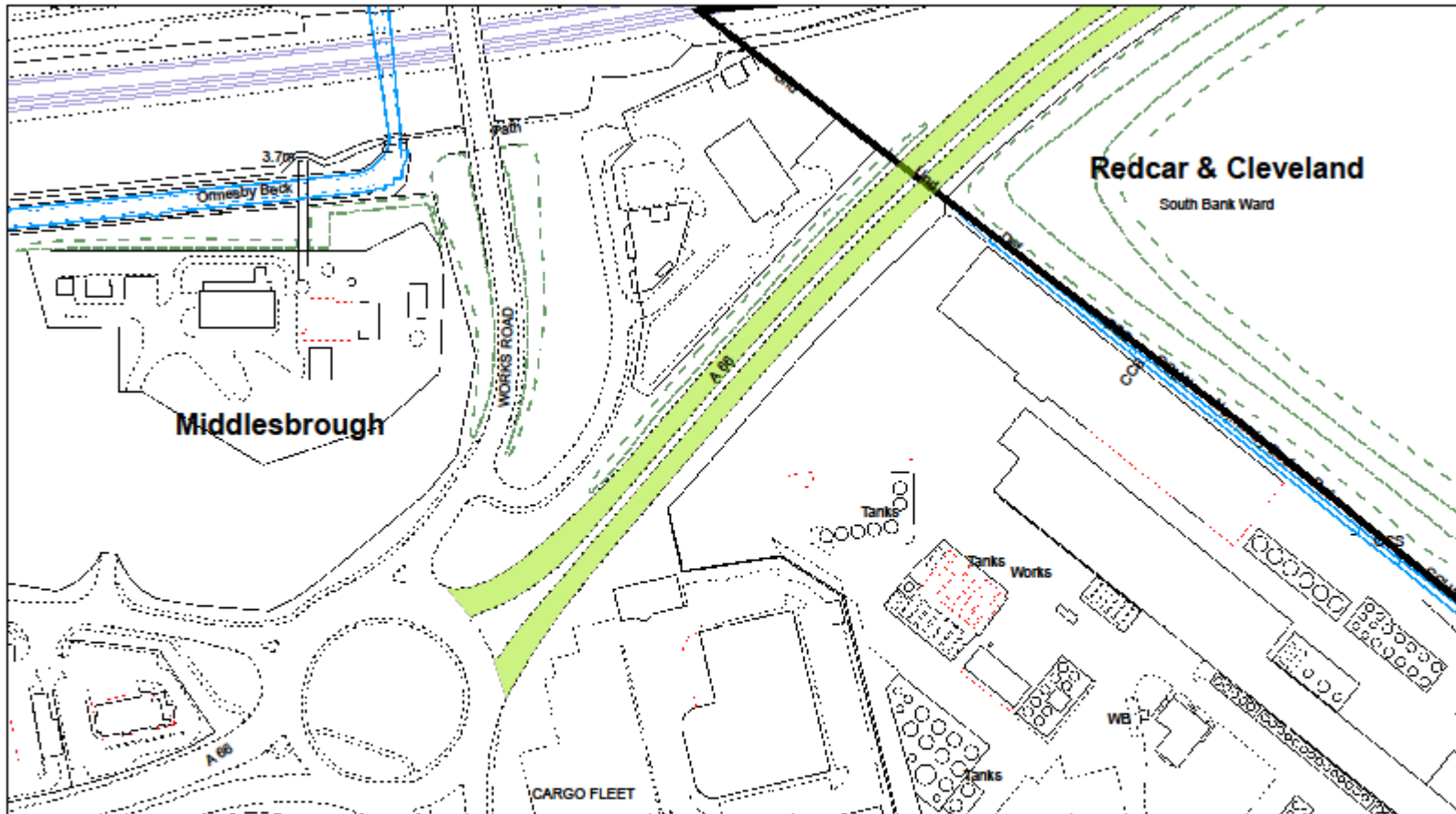
Produced from Ordnance Survey Mapping with the permission of the Controller of Her Majesty's Stationery Office © Crown Copyright. Unauthorised reproduction infringes Crown Copyright and may lead to civil proceedings. Redcar & Cleveland Borough Council Licence No. 100019983 (2007)

Date: 18/11/08

Drawn by: DI

Scale = 1:3,500

DWG No: MBRC0001



Cross Boundary Agreements

Service Area - Winter Maintenance

Location - A66 South Bank Bypass

Key To be undertaken by R&C

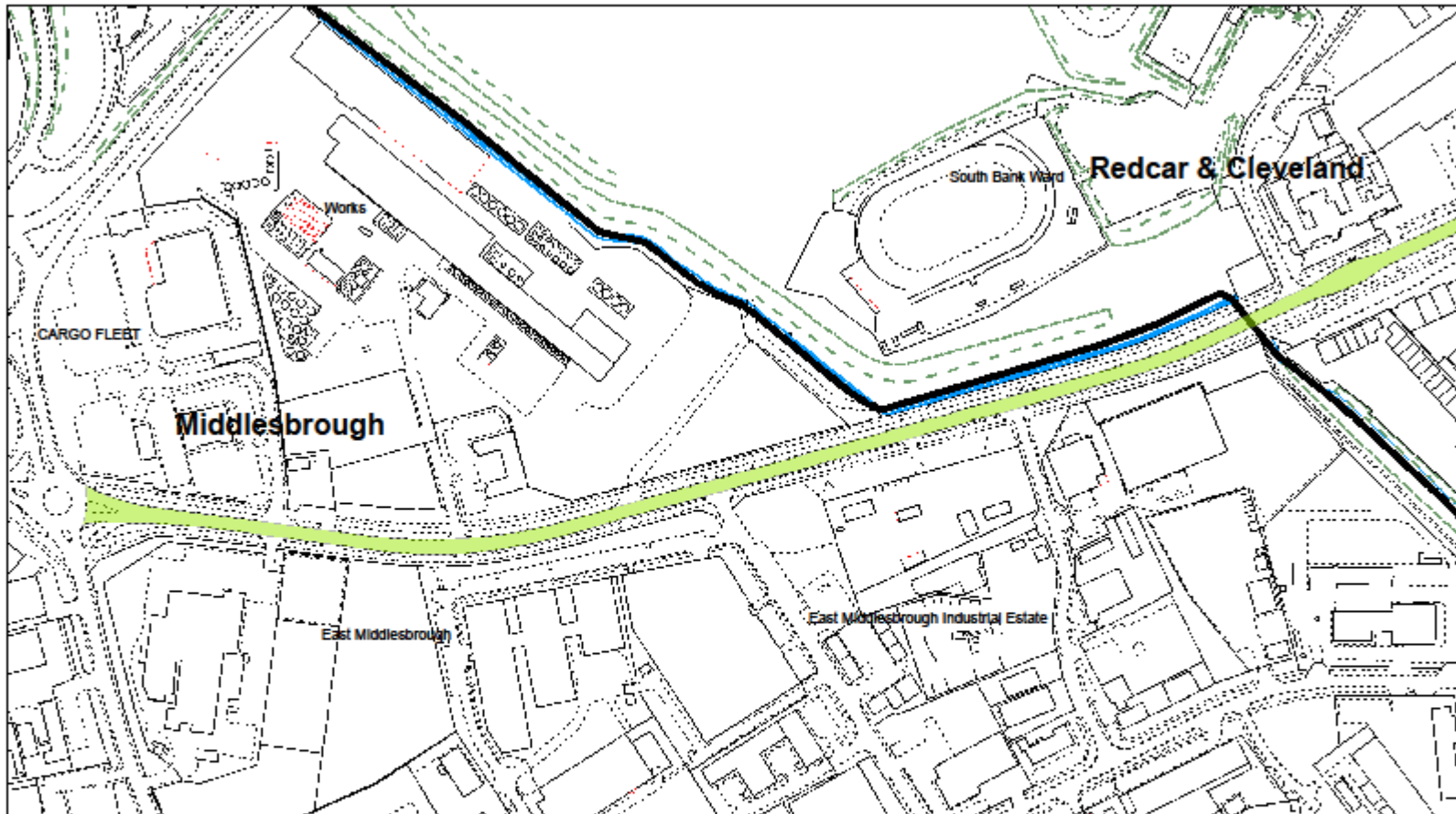
Produced from Ordnance Survey Mapping with the permission of the Controller of Her Majesty's Stationery Office © Crown Copyright. Unauthorised reproduction infringes Crown Copyright and may lead to civil proceedings. Redcar & Cleveland Borough Council Licence No. 100019983 (2007)

Date: 18/11/08

Drawn by: DI

Scale =1:2,000

DWG No: MBRC0003



Cross Boundary Agreements

Service Area - Winter Maintenance

Location - South Bank Road_Middlesbrough Road

Key To be undertaken by Redcar & Cleveland

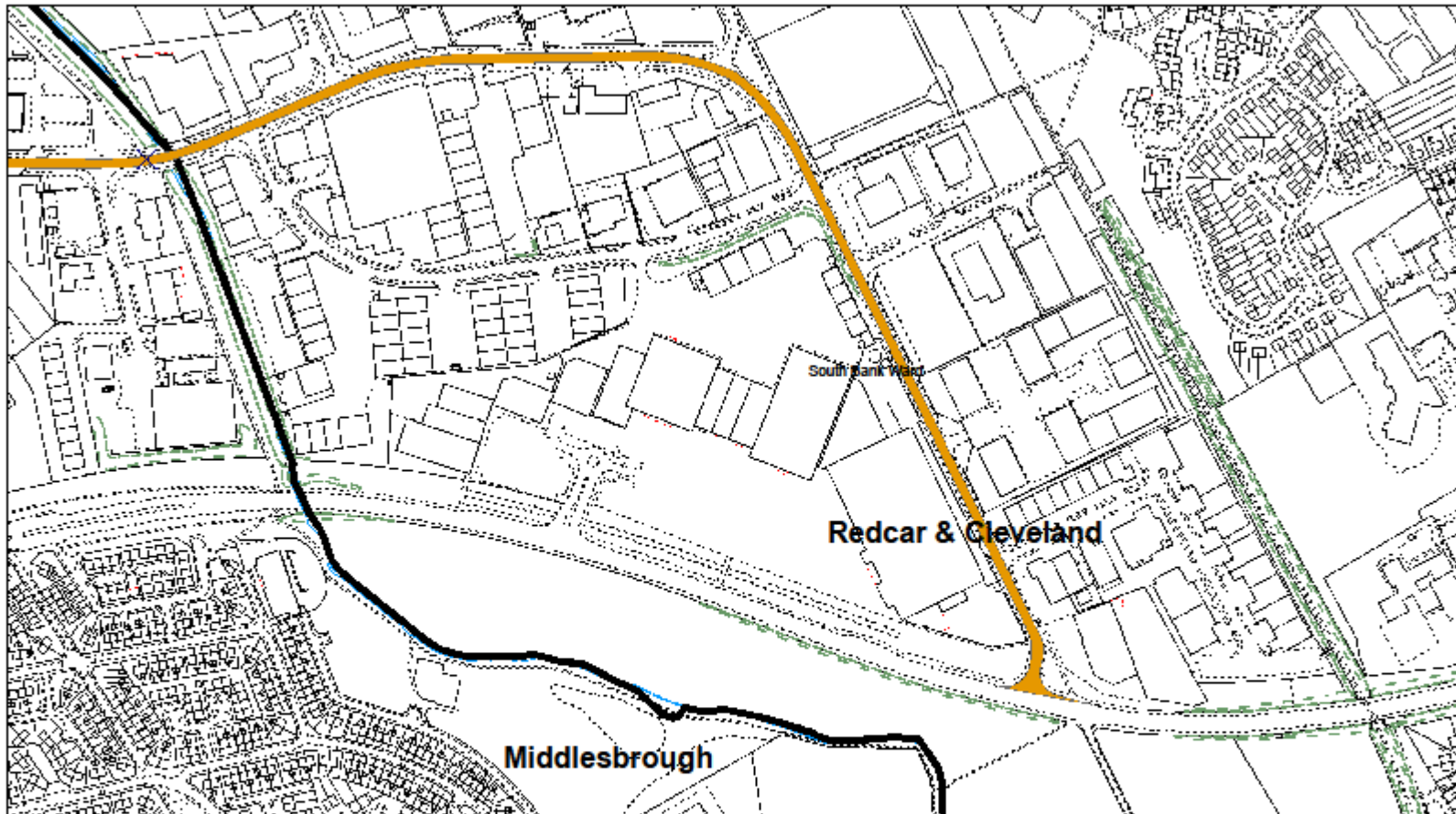
Produced from Ordnance Survey Mapping with the permission of the Controller of Her Majesty's Stationery Office © Crown Copyright. Unauthorised reproduction infringes Crown Copyright and may lead to civil proceedings. Redcar & Cleveland Borough Council Licence No. 100019983 (2007)

Date: 18/11/08

Drawn by: DI

Scale =1:3,500

DWG No: MBRC0002



Cross Boundary Agreements

Service Area - Winter Maintenance

Location - Sotherby Road

Key To be undertaken by Middlesbrough

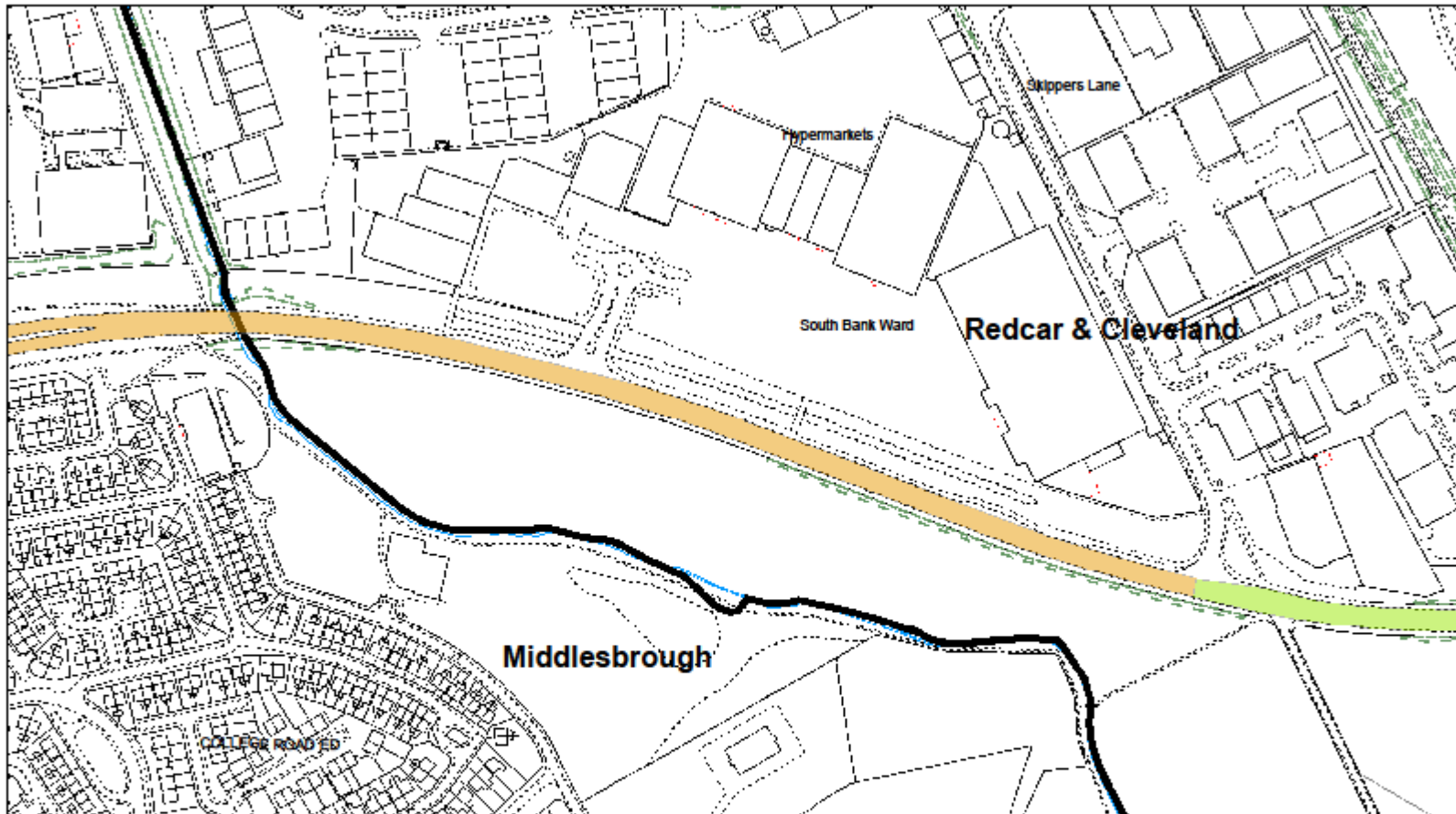
Produced from Ordnance Survey Mapping with the permission of the Controller of Her Majesty's Stationery Office © Crown Copyright. Unauthorised reproduction infringes Crown Copyright and may lead to civil proceedings. Redcar & Cleveland Borough Council Licence No. 100019983 (2007)

Date: 18/11/08

Drawn by: DI

Scale =1:4,000

DWG No: MBRC0004



Cross Boundary Agreements

Service Area - Winter Maintenance

Location - A1085

Key To be undertaken by Middlesbrough To be undertaken by Redcar & Cleveland

Produced from Ordnance Survey Mapping with the permission of the Controller of Her Majesty's Stationery Office © Crown Copyright. Unauthorised reproduction infringes Crown Copyright and may lead to civil proceedings. Redcar & Cleveland Borough Council Licence No. 100019983 (2007)

Date: 18/11/08

Drawn by: DI

Scale =1:3,000

DWG No: MBRC0005



Cross Boundary Agreements

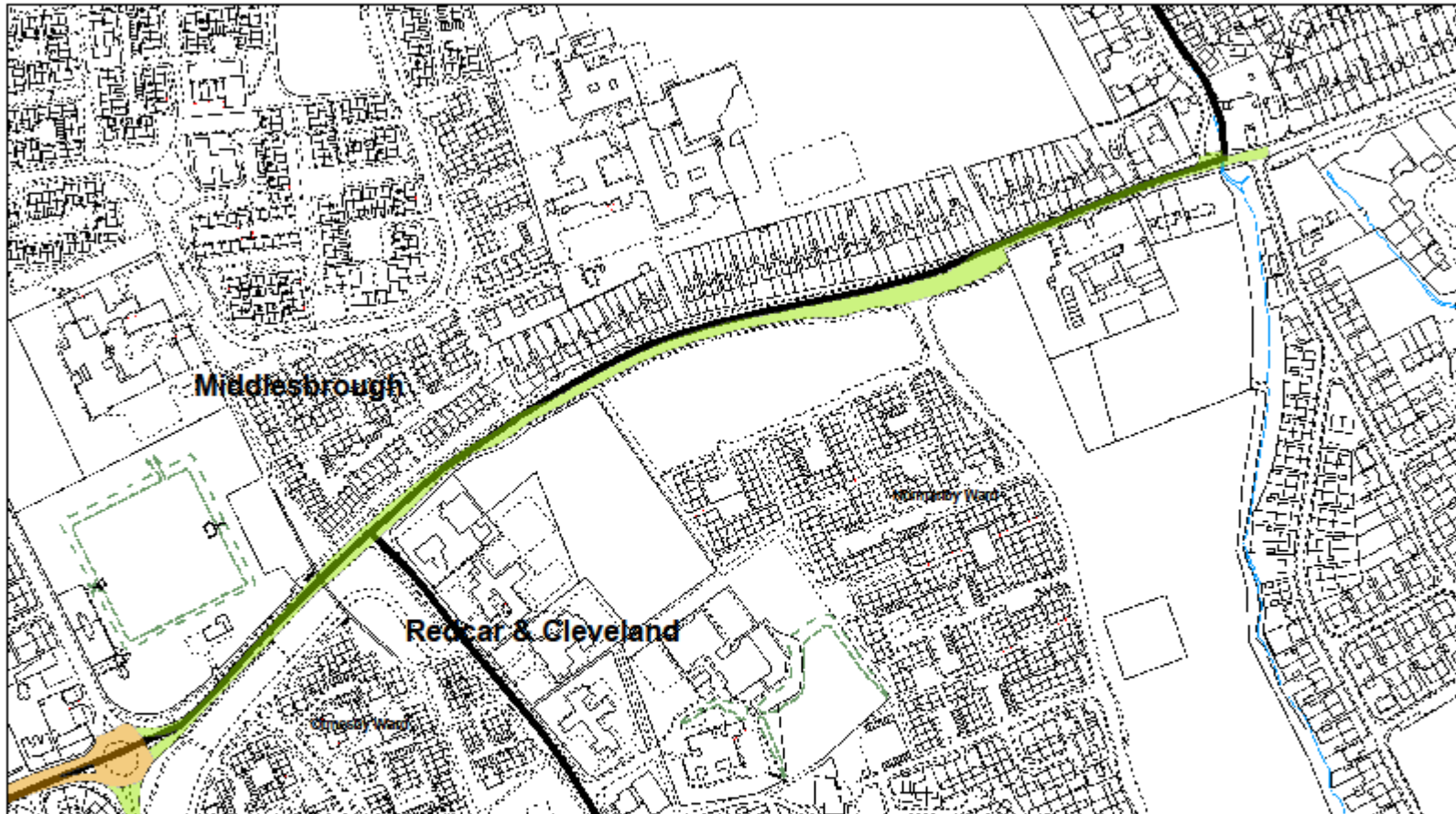
Service Area - Winter Maintenance

Location - B1380

Key ■ To be undertaken by Middlesbrough ■ To be undertaken by Redcar & Cleveland

Produced from Ordnance Survey Mapping with the permission of the Controller of Her Majesty's Stationery Office © Crown Copyright. Unauthorised reproduction infringes Crown Copyright and may lead to civil proceedings. Redcar & Cleveland Borough Council Licence No. 100019983 (2007)

Date: 18/11/08 Drawn by: DI
 Scale = 1:4,000 DWG No: MBRC0006c



Cross Boundary Agreements

Service Area - Winter Maintenance

Location - B1380 Normanby Road

Key To be undertaken by Middlesbrough To be undertaken by Redcar & Cleveland

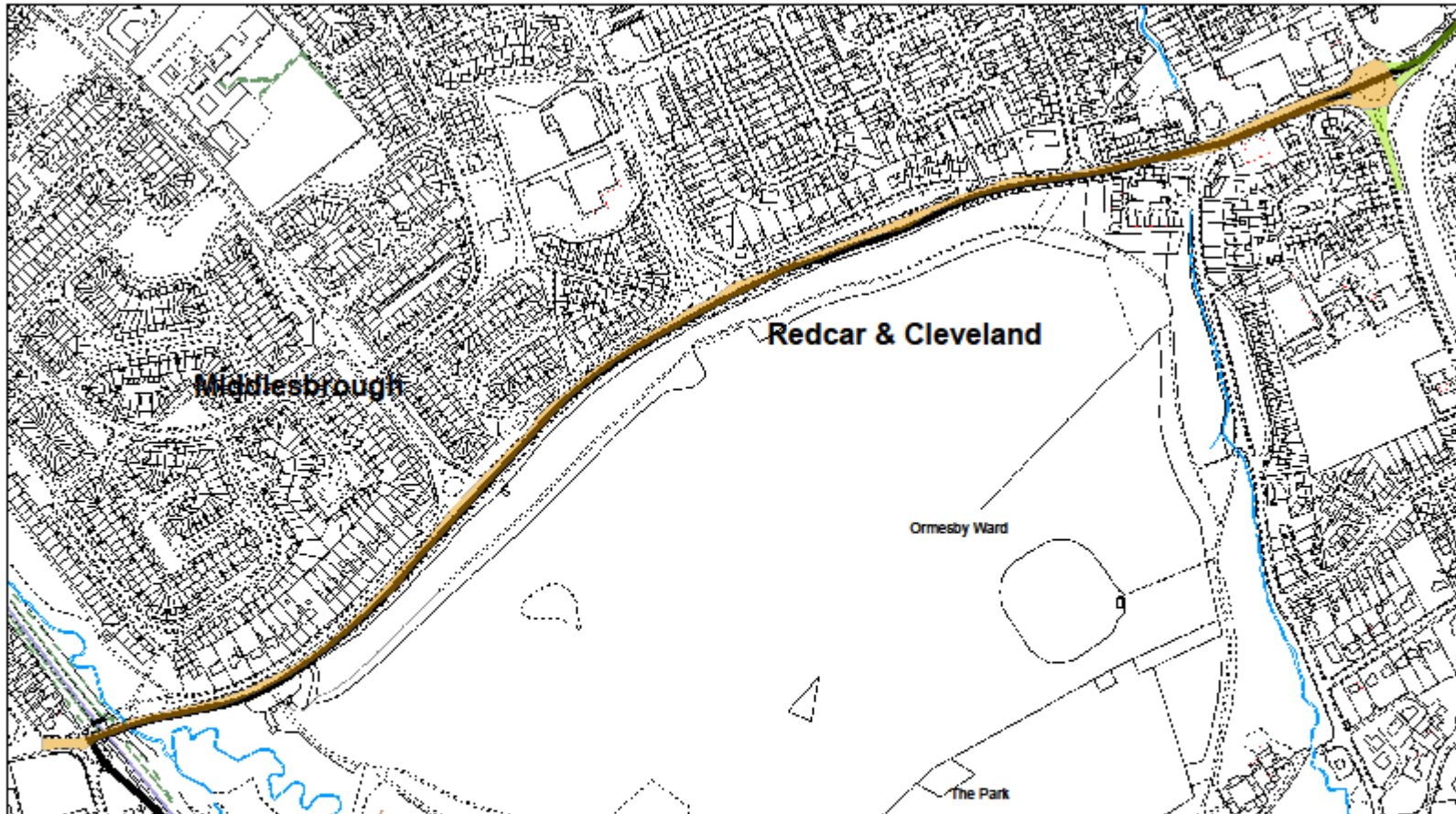
Produced from Ordnance Survey Mapping with the permission of the Controller of Her Majesty's Stationery Office © Crown Copyright. Unauthorised reproduction infringes Crown Copyright and may lead to civil proceedings. Redcar & Cleveland Borough Council Licence No. 100019983 (2007)

Date: 18/11/08

Drawn by: DI

Scale =1:4,000

DWG No: MBRC0006b



Cross Boundary Agreements

Service Area - Winter Maintenance

Location - B1380 Ladgate Lane

Key To be undertaken by Middlesbrough To be undertaken by Redcar & Cleveland

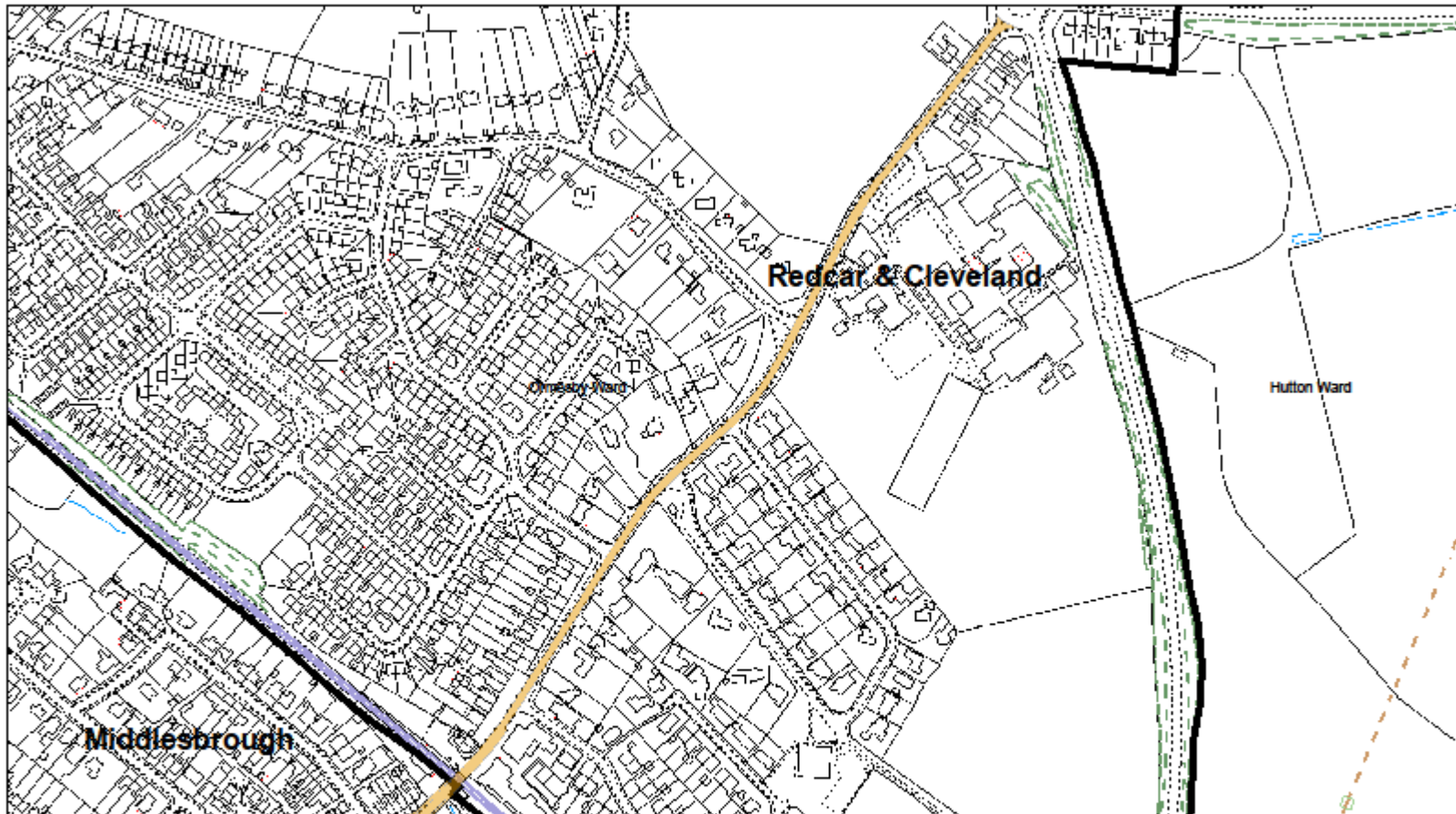
Produced from Ordnance Survey Mapping with the permission of the Controller of Her Majesty's Stationery Office © Crown Copyright. Unauthorised reproduction infringes Crown Copyright and may lead to civil proceedings. Redcar & Cleveland Borough Council Licence No. 100019983 (2007)

Date: 18/11/08

Drawn by: DI

Scale =1:5,000

DWG No: MBRC0006a



Cross Boundary Agreements

Service Area - Winter Maintenance

Location - Guisborough Road

Key To be undertaken by Middlesbrough

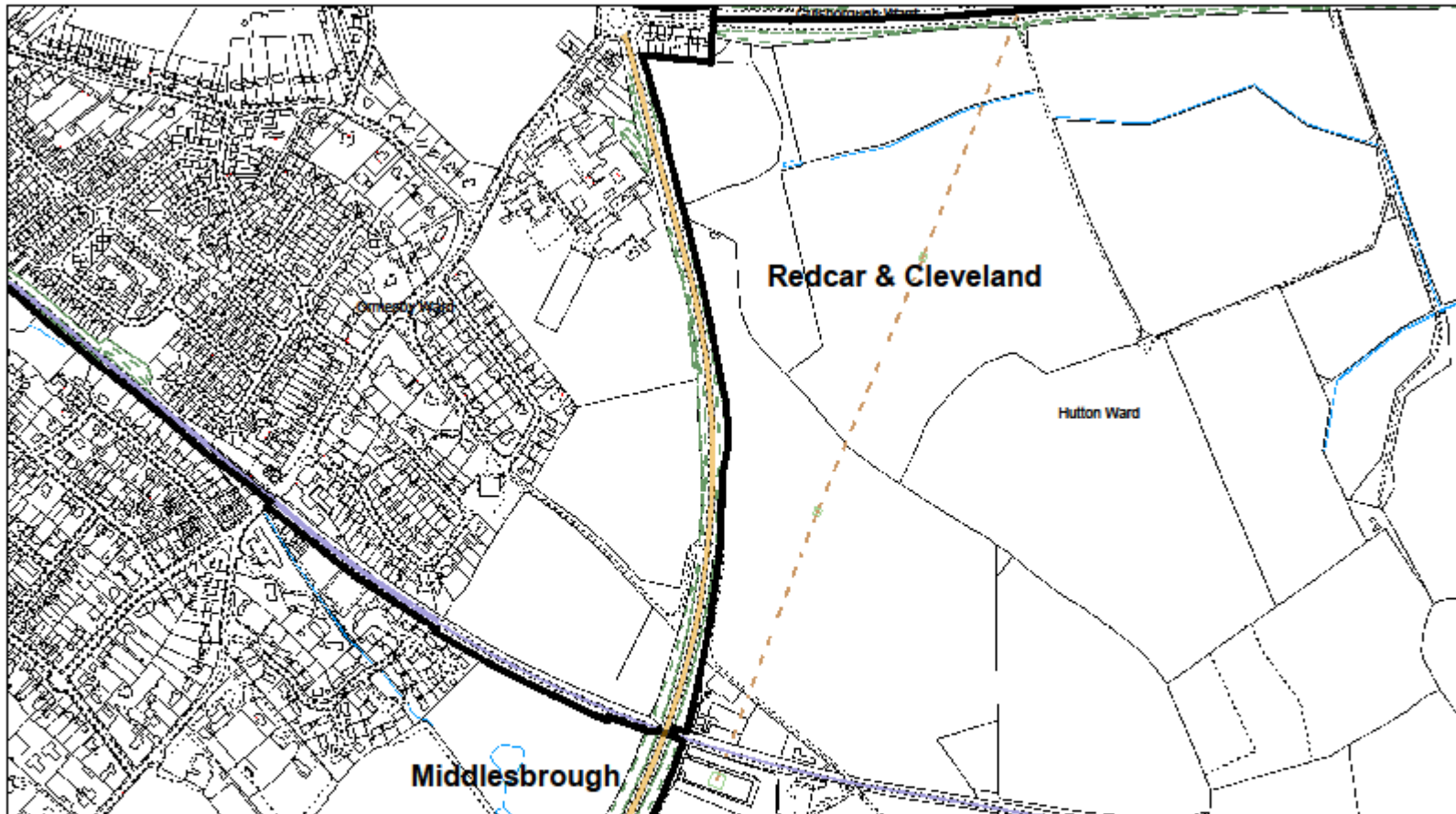
Produced from Ordnance Survey Mapping with the permission of the Controller of Her Majesty's Stationery Office © Crown Copyright. Unauthorised reproduction infringes Crown Copyright and may lead to civil proceedings. Redcar & Cleveland Borough Council Licence No. 100019983 (2007)

Date: 18/11/08

Drawn by: DI

Scale =1:4,000

DWG No: MBRC0008



Cross Boundary Agreements

Service Area - Winter Maintenance

Location - Nunthorpe Bypass

Key To be undertaken by Middlesbrough

Produced from Ordnance Survey Mapping with the permission of the Controller of Her Majesty's Stationery Office © Crown Copyright. Unauthorised reproduction infringes Crown Copyright and may lead to civil proceedings. Redcar & Cleveland Borough Council Licence No. 100019983 (2007)

Date: 18/11/08

Drawn by: DI

Scale = 1:6,500

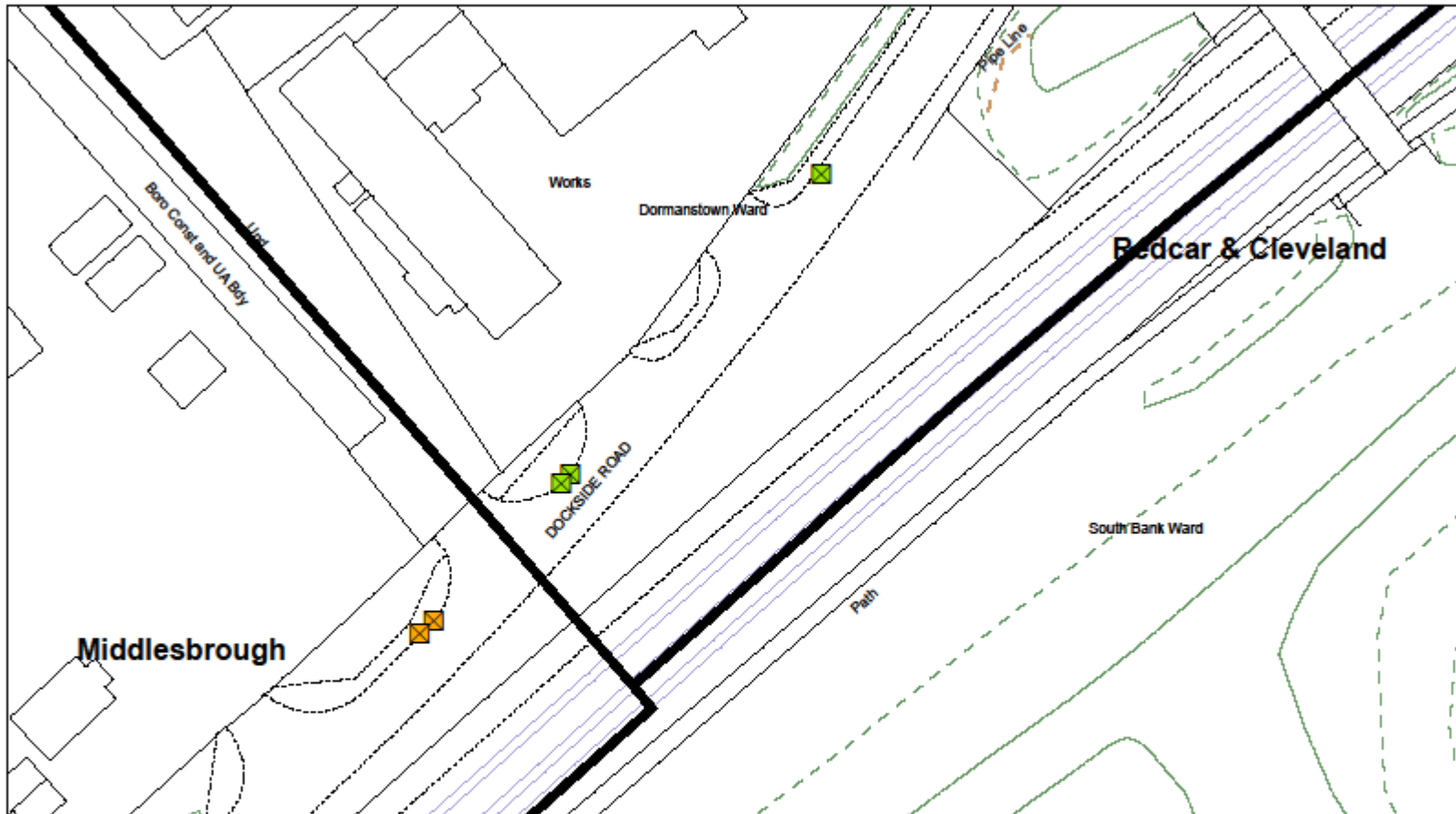
DWG No: MBRC0009

GULLEY CLEANSING

Gully Cleansing

Gully cleansing is to be carried out as the table below:

Location	Plan No	Cleansing Frequency	Authority Providing Service
Dockside Road	MBRC001	N/A	None
A66 South Bank Bypass	MBRC003	6 monthly	RCBC
Middlesbrough Road / South Bank Road	MBRC002	N/A	None
Sotherby Road	MBRC004	N/A	None
A1085 Trunk Road / Longlands Road	MBRC005	N/A	None
B1380 Normanby Road Including Roundabout	MBRC006	8 monthly	RCBC
B1380 Normanby Road Service Road (outside house numbers 29 to 105)	MBRC006	6 monthly and blockages within 2 days of report	MBC
B1380 High Street / Ladgate Lane	MBRC006	6 monthly and blockages within 2 days of report	MBC
Gypsy lane	MBRC007	N/A	None
Guisborough Road	MBRC008	N/A	None
A1043 Nunthorpe Bypass	MBRC009	N/A	None



Cross Boundary Agreements

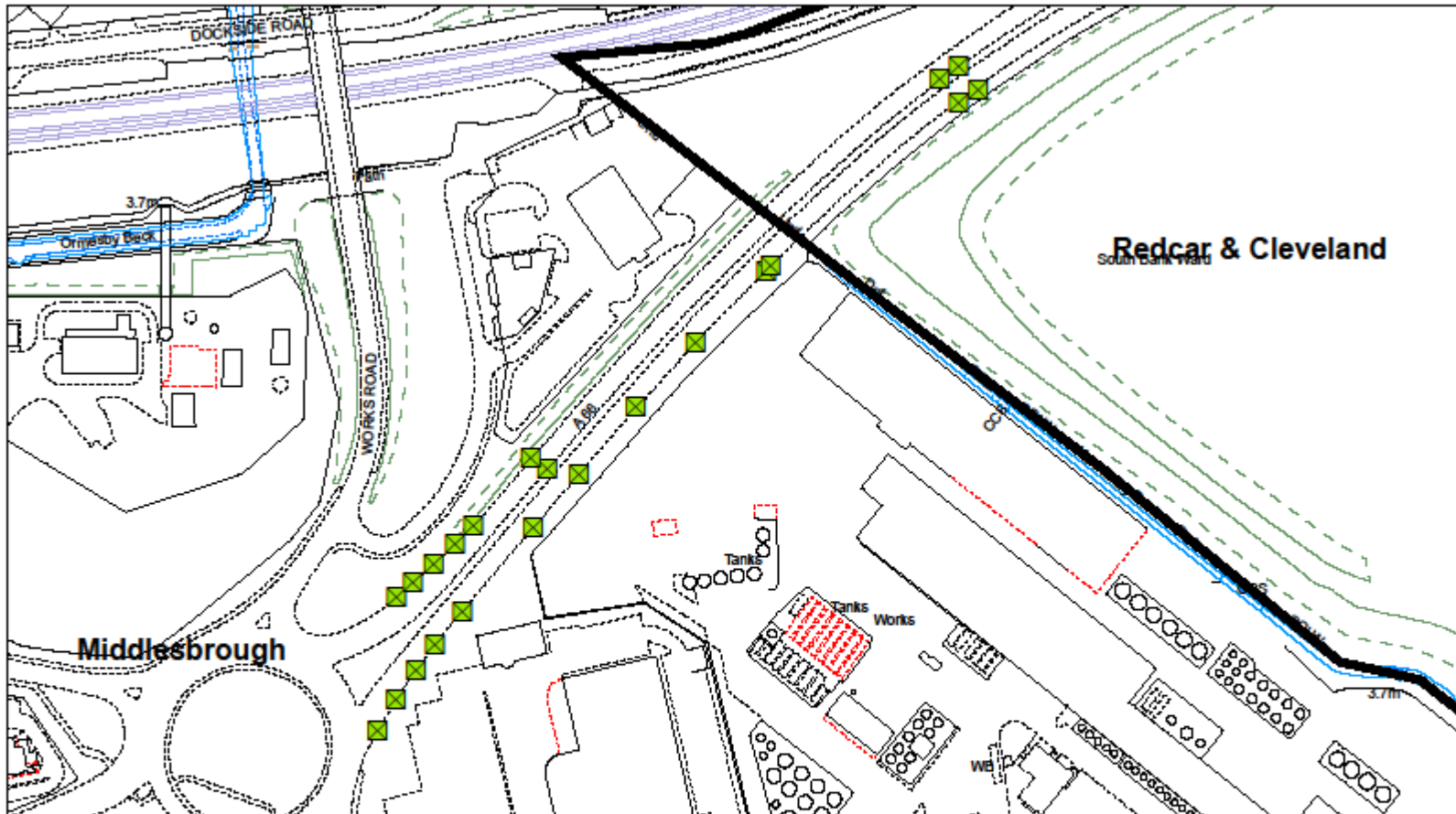
Service Area - Gulley cleaning

Location - Docks Road

Key ■ To be undertaken by R&C ■ To be undertaken by MBC

Produced from Ordnance Survey Mapping with the permission of the Controller of Her Majesty's Stationery Office © Crown Copyright. Unauthorised reproduction infringes Crown Copyright and may lead to civil proceedings. Redcar & Cleveland Borough Council Licence No. 100019983 (2007)

Date: 10/03/09	Drawn by: DI
Scale =1:750	DWG No: MBRC001



Cross Boundary Agreements

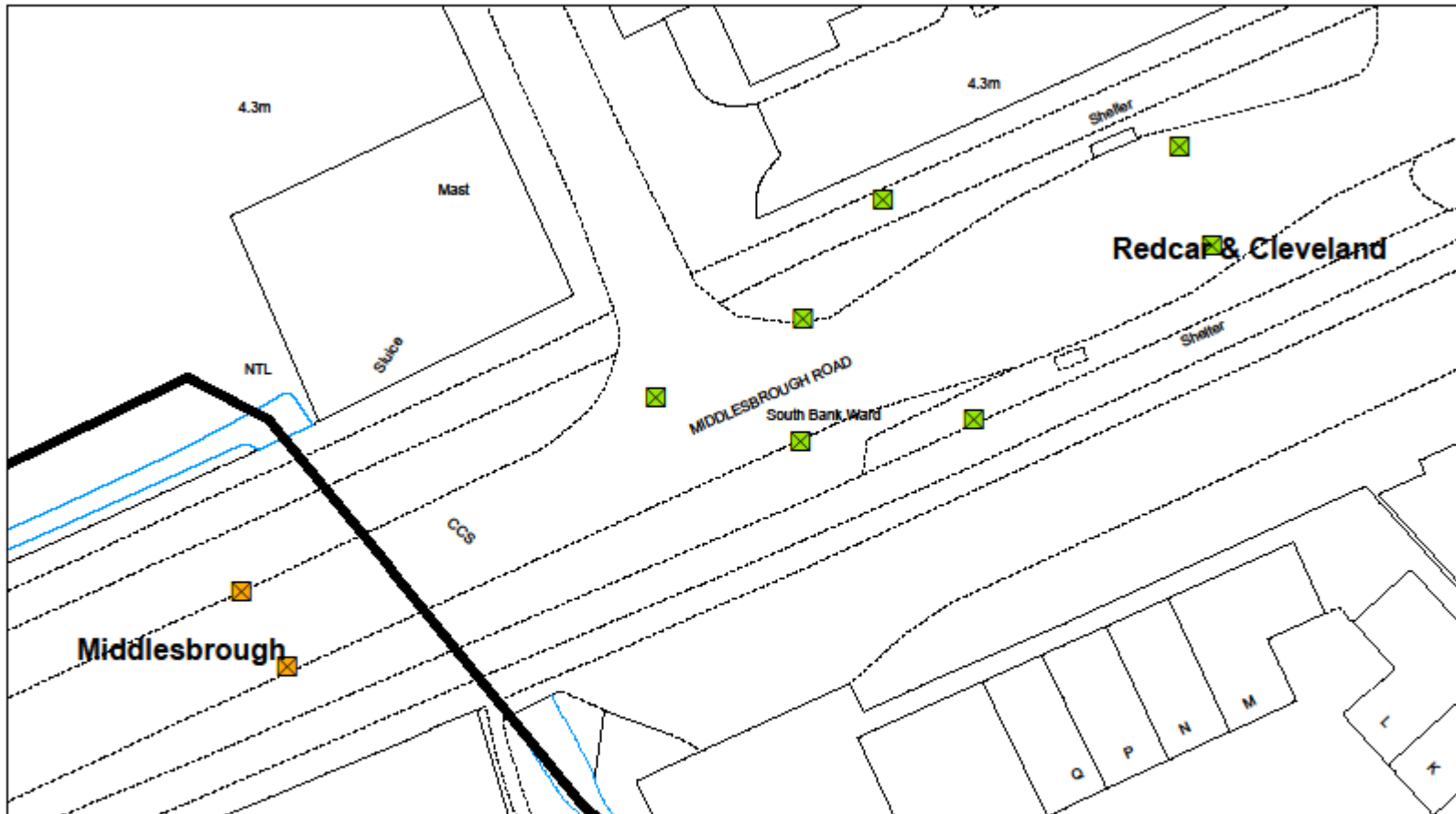
Service Area - Gully cleaning

Location - A66 South Bank Bypass

Key ■ To be undertaken by R&C ■ To be undertaken by MBC

Produced from Ordnance Survey Mapping with the permission of the Controller of Her Majesty's Stationery Office © Crown Copyright. Unauthorised reproduction infringes Crown Copyright and may lead to civil proceedings. Redcar & Cleveland Borough Council Licence No. 100019983 (2007)

Date: 10/03/09 Drawn by: DI
 Scale = 1:2,000 DWG No: MBRC003



Cross Boundary Agreements

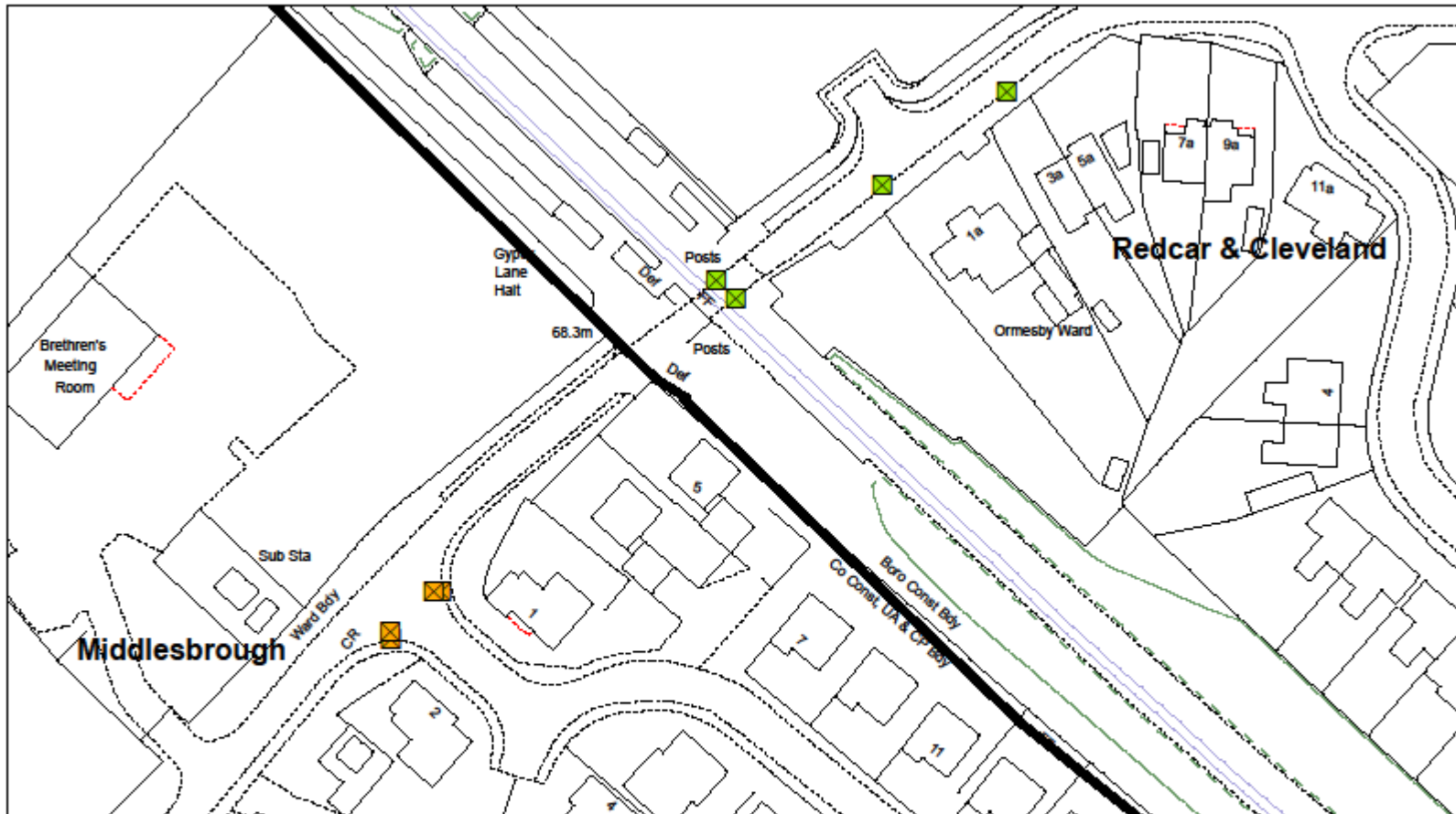
Service Area - Gully cleaning

Location - South Bank Road/Middlesbrough Road

Key ■ To be undertaken by R&C ■ To be undertaken by MBC

Produced from Ordnance Survey Mapping with the permission of the Controller of Her Majesty's Stationery Office © Crown Copyright. Unauthorised reproduction infringes Crown Copyright and may lead to civil proceedings. Redcar & Cleveland Borough Council Licence No. 100019983 (2007)

Date: 10/03/09	Drawn by: DI
Scale =1:500	DWG No: MBRC002



Cross Boundary Agreements

Service Area - Gully cleaning

Location - Sotherby Road

Key To be undertaken by R&C To be undertaken by MBC

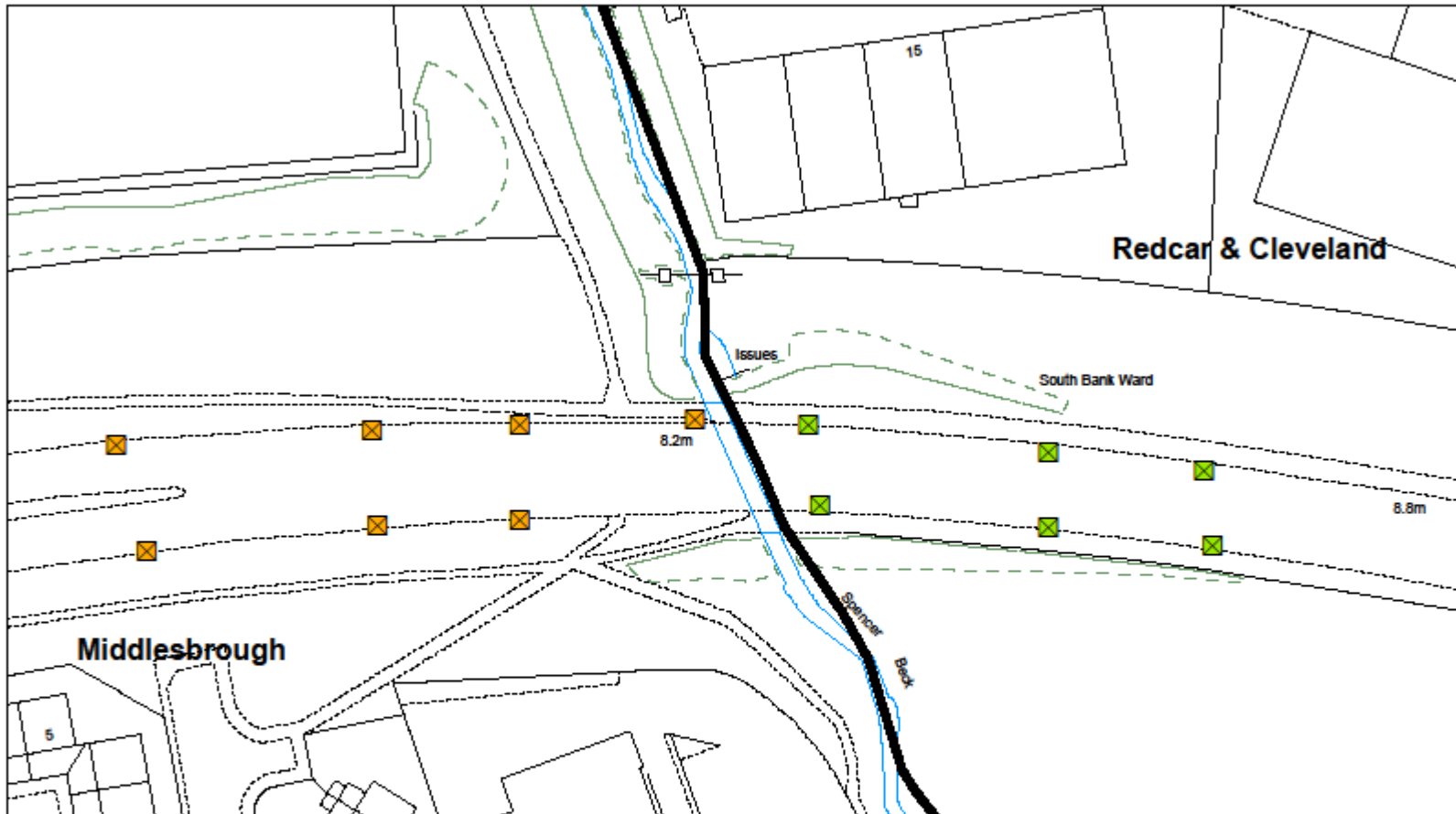
Produced from Ordnance Survey Mapping with the permission of the Controller of Her Majesty's Stationery Office © Crown Copyright. Unauthorised reproduction infringes Crown Copyright and may lead to civil proceedings. Redcar & Cleveland Borough Council Licence No. 100019983 (2007)

Date: 10/03/09

Drawn by: DI

Scale =1:750

DWG No: MBRC004



Cross Boundary Agreements

Service Area - Gulley cleaning

Location - A1085 Longlands Road

Key ■ To be undertaken by R&C ■ To be undertaken by MBC

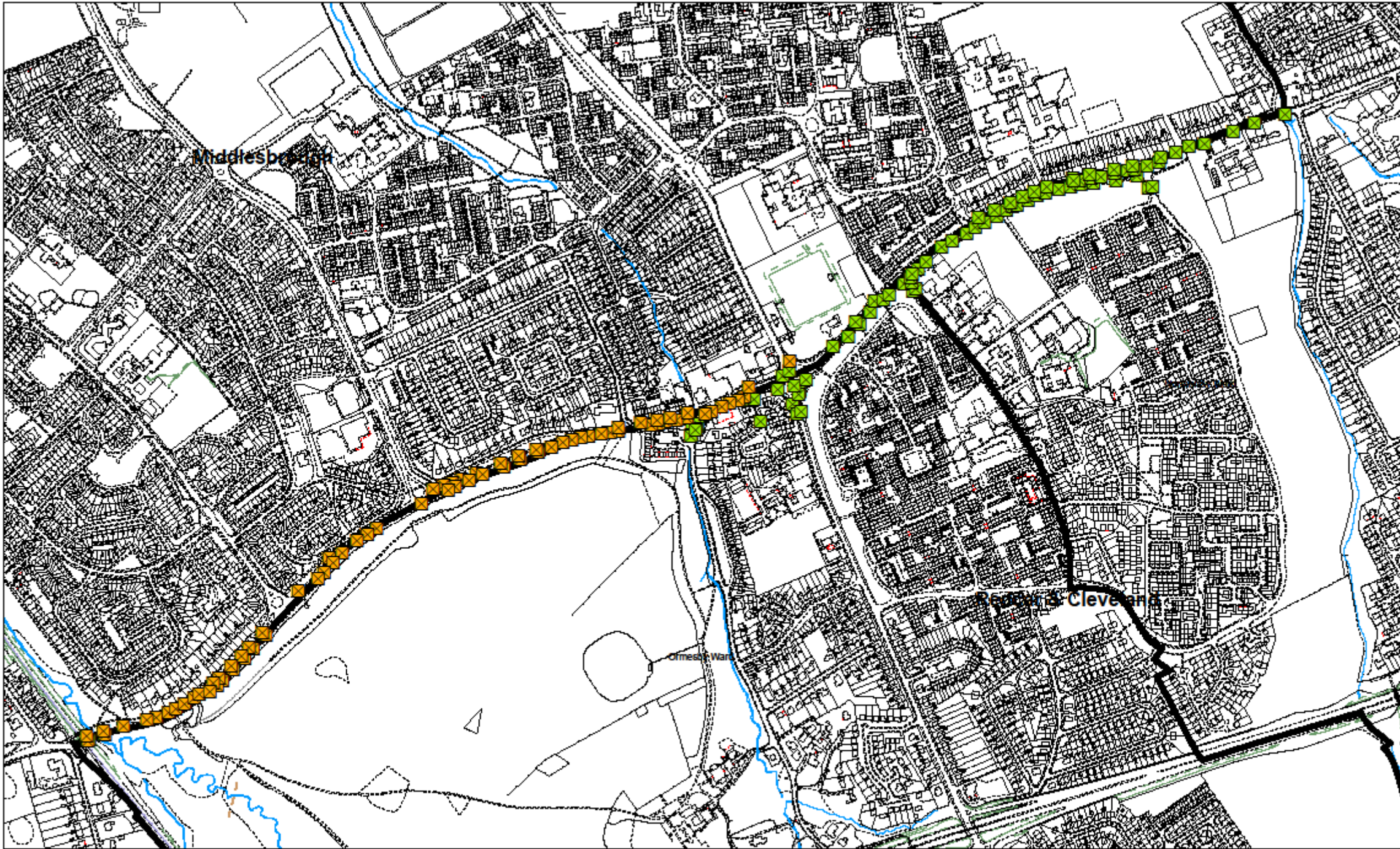
Produced from Ordnance Survey Mapping with the permission of the Controller of Her Majesty's Stationery Office © Crown Copyright. Unauthorised reproduction infringes Crown Copyright and may lead to civil proceedings. Redcar & Cleveland Borough Council Licence No. 100019983 (2007)

Date: 10/03/09

Drawn by: DI

Scale = 1:750

DWG No: MBRC005



Cross Boundary Agreements

Service Area - Gulley Cleaning

Location - B1380

Key ■ To be undertaken by Middlesbrough ■ To be undertaken by Redcar & Cleveland

Produced from Ordnance Survey Mapping with the permission of the Controller of Her Majesty's Stationery Office © Crown Copyright. Unauthorised reproduction infringes Crown Copyright and may lead to civil proceedings. Redcar & Cleveland Borough Council Licence No. 100019983 (2007)

Date: 18/11/08 Drawn by: DI

Scale = 1:6,000 DWG No: MBRC0006c



Cross Boundary Agreements

Service Area - Gully cleaning

Location - B1380 Normanby Road

Key To be undertaken by R&C To be undertaken by MBC

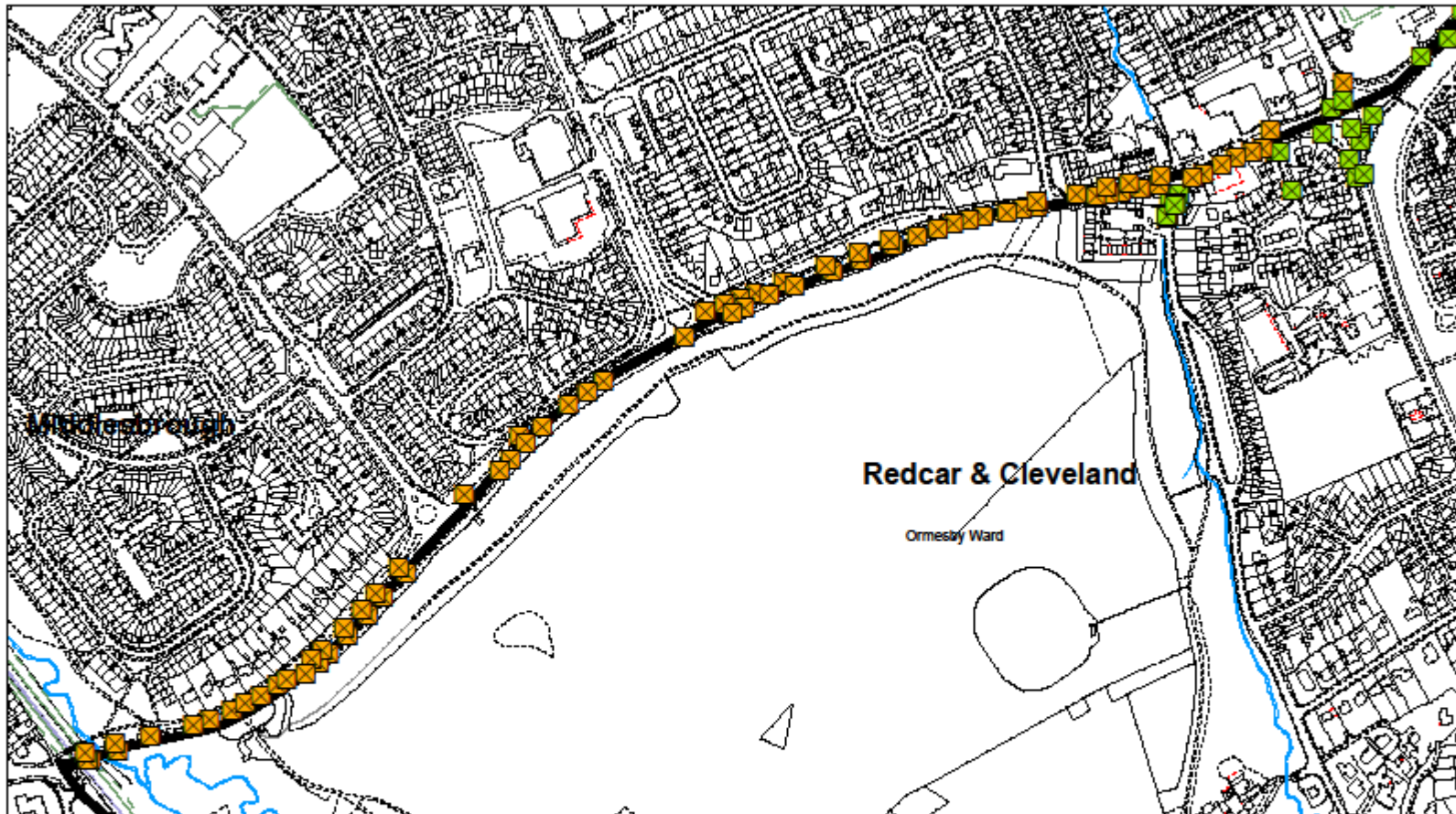
Produced from Ordnance Survey Mapping with the permission of the Controller of Her Majesty's Stationery Office © Crown Copyright. Unauthorised reproduction infringes Crown Copyright and may lead to civil proceedings. Redcar & Cleveland Borough Council Licence No. 100019983 (2007)

Date: 10/03/09

Drawn by: DI

Scale =1:4,000

DWG No: MBRC008b



Cross Boundary Agreements

Service Area - Gully cleaning

Location - B1380 Ladgate Lane

Key ■ To be undertaken by R&C ■ To be undertaken by MBC

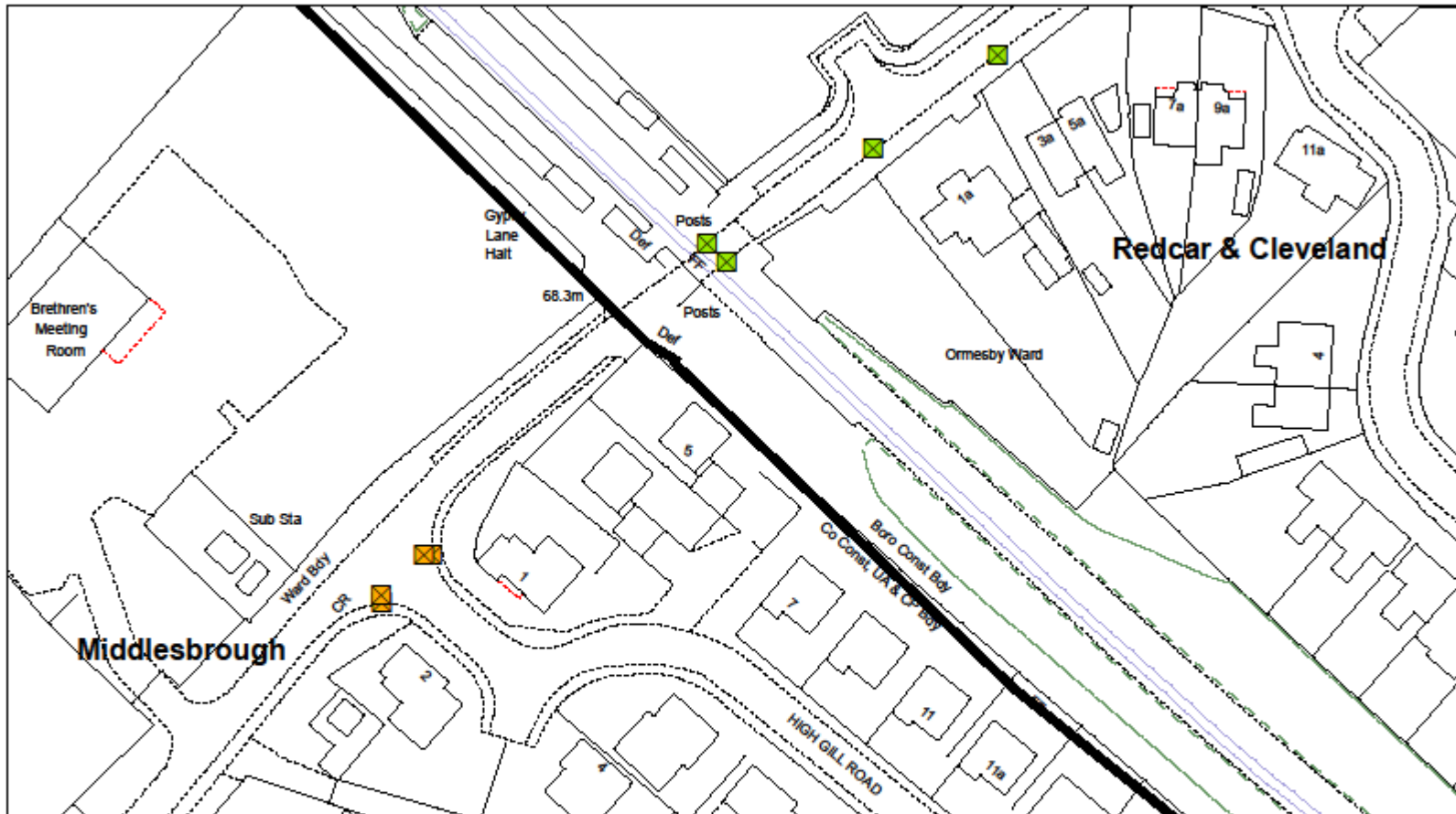
Produced from Ordnance Survey Mapping with the permission of the Controller of Her Majesty's Stationery Office © Crown Copyright. Unauthorised reproduction infringes Crown Copyright and may lead to civil proceedings. Redcar & Cleveland Borough Council Licence No. 100019983 (2007)

Date: 10/03/09

Drawn by: DI

Scale =1:5,000

DWG No: MBRC006a



Cross Boundary Agreements

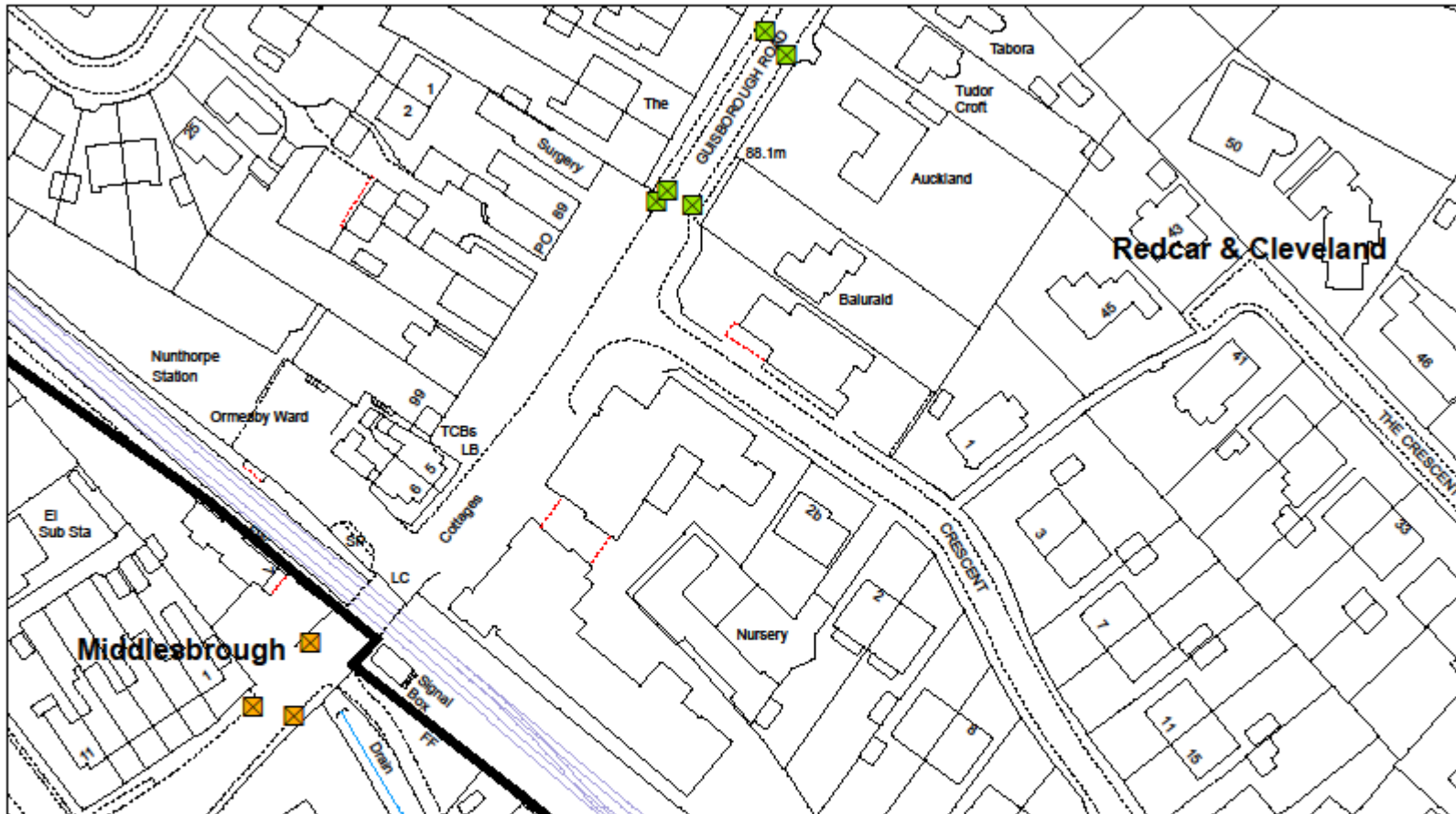
Service Area - Gully cleaning

Location - Gypsy Lane

Key To be undertaken by R&C To be undertaken by MBC

Produced from Ordnance Survey Mapping with the permission of the Controller of Her Majesty's Stationery Office © Crown Copyright. Unauthorised reproduction infringes Crown Copyright and may lead to civil proceedings. Redcar & Cleveland Borough Council Licence No. 100019983 (2007)

Date: 10/03/09	Drawn by: DI
Scale =1:750	DWG No: MBRC007



Cross Boundary Agreements

Service Area - Gulley cleaning

Location - Guisborough Road

Key To be undertaken by R&C To be undertaken by MBC

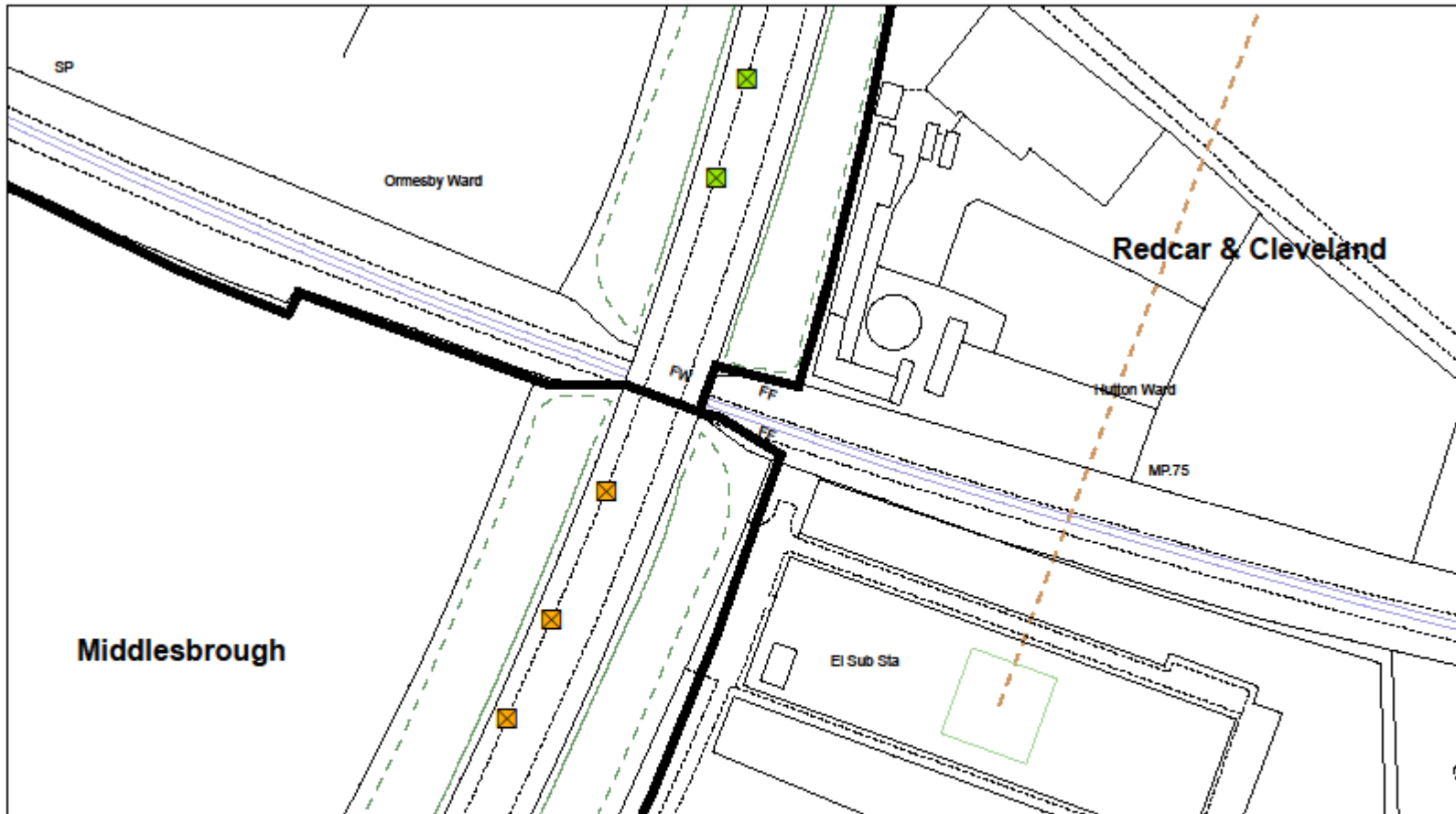
Produced from Ordnance Survey Mapping with the permission of the Controller of Her Majesty's Stationery Office © Crown Copyright. Unauthorised reproduction infringes Crown Copyright and may lead to civil proceedings. Redcar & Cleveland Borough Council Licence No. 100019983 (2007)

Date: 10/03/09

Drawn by: DI

Scale = 1:1,000

DWG No: MBRC008



Cross Boundary Agreements

Service Area - Gulley cleaning

Location - Nunthorpe Bypass

Key To be undertaken by R&C To be undertaken by MBC

Produced from Ordnance Survey Mapping with the permission of the Controller of Her Majesty's Stationery Office © Crown Copyright. Unauthorised reproduction infringes Crown Copyright and may lead to civil proceedings. Redcar & Cleveland Borough Council Licence No. 100019983 (2007)

Date: 10/03/09

Drawn by: DI

Scale =1:1,000

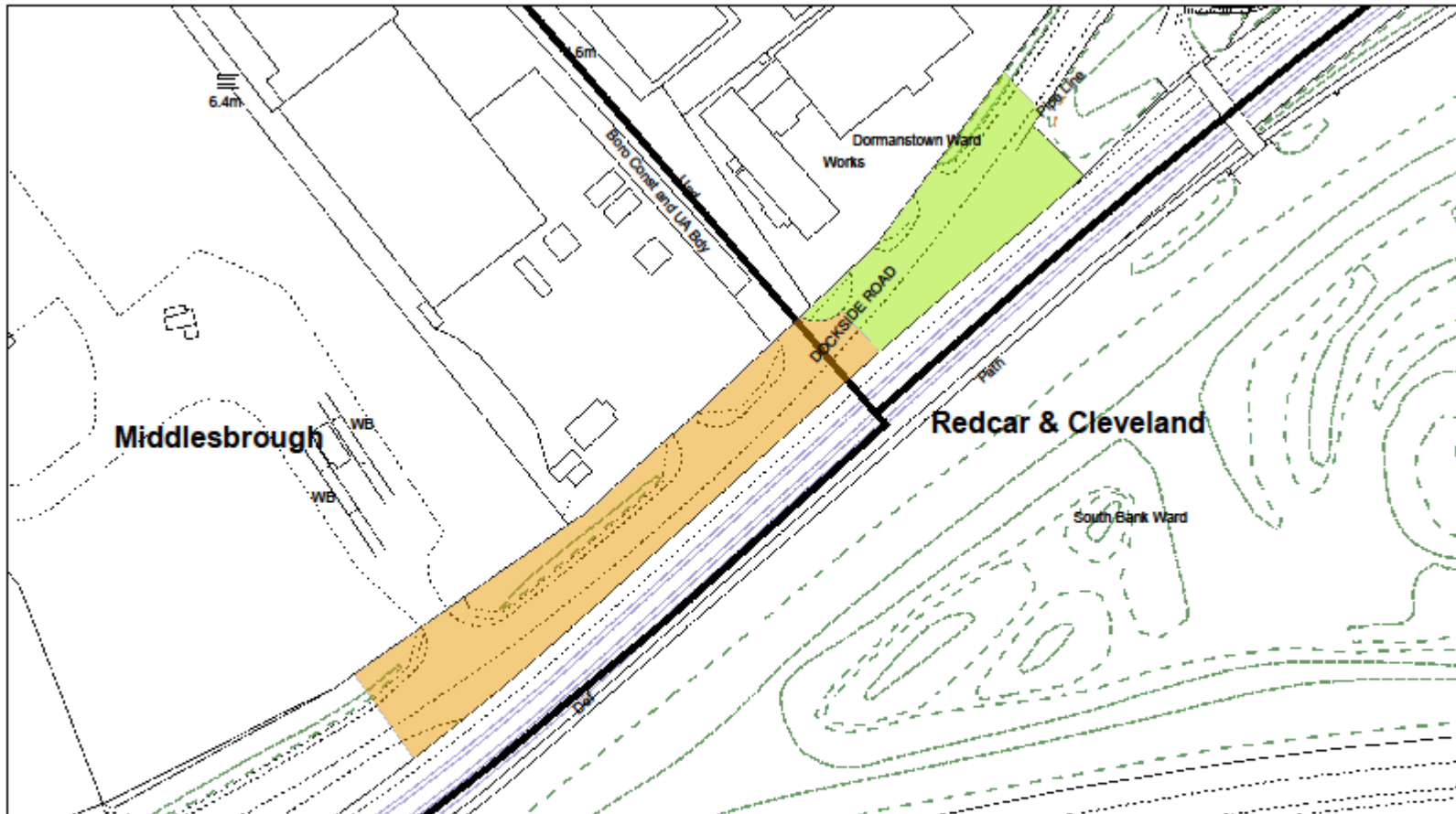
DWG No: MBRC009

STREET FURNITURE

Street Furniture

Street furniture includes: bollards, benches / seats, litterbins, nameplates, cycle stands, bus shelters, pedestrian guardrails. They are inspected as part of the highway safety inspection service.

Location	Plan No	Inspection / Maintenance Frequency	Authority Providing Service
Dockside Road	MBRC001	N/A	None
A66 South Bank Bypass	MBRC003	N/A	None
Middlesbrough Road / South Bank Road	MBRC002	N/A	None
Sotherby Road	MBRC004	N/A	None
A1085 Trunk Road / Longlands Road	MBRC005	N/A	None
B1380 Normanby Road Including Roundabout	MBRC006	6 monthly	RCBC
B1380 Normanby Road Service Road (outside house numbers 29 to 105)	MBRC006	6 monthly	RCBC
B1380 High Street / Ladgate Lane	MBRC006	Rail Bridge to High Street = Yearly. High Street = 3 Monthly	MBC
Gypsy lane	MBRC007	N/A	None
Guisborough Road	MBRC008	N/A	None
A1043 Nunthorpe Bypass	MBRC009	N/A	None



Cross Boundary Agreements

Service Area - Street Furniture

Location - Dockside Road

Key To be undertaken by Middlesbrough To be undertaken by Redcar & Cleveland

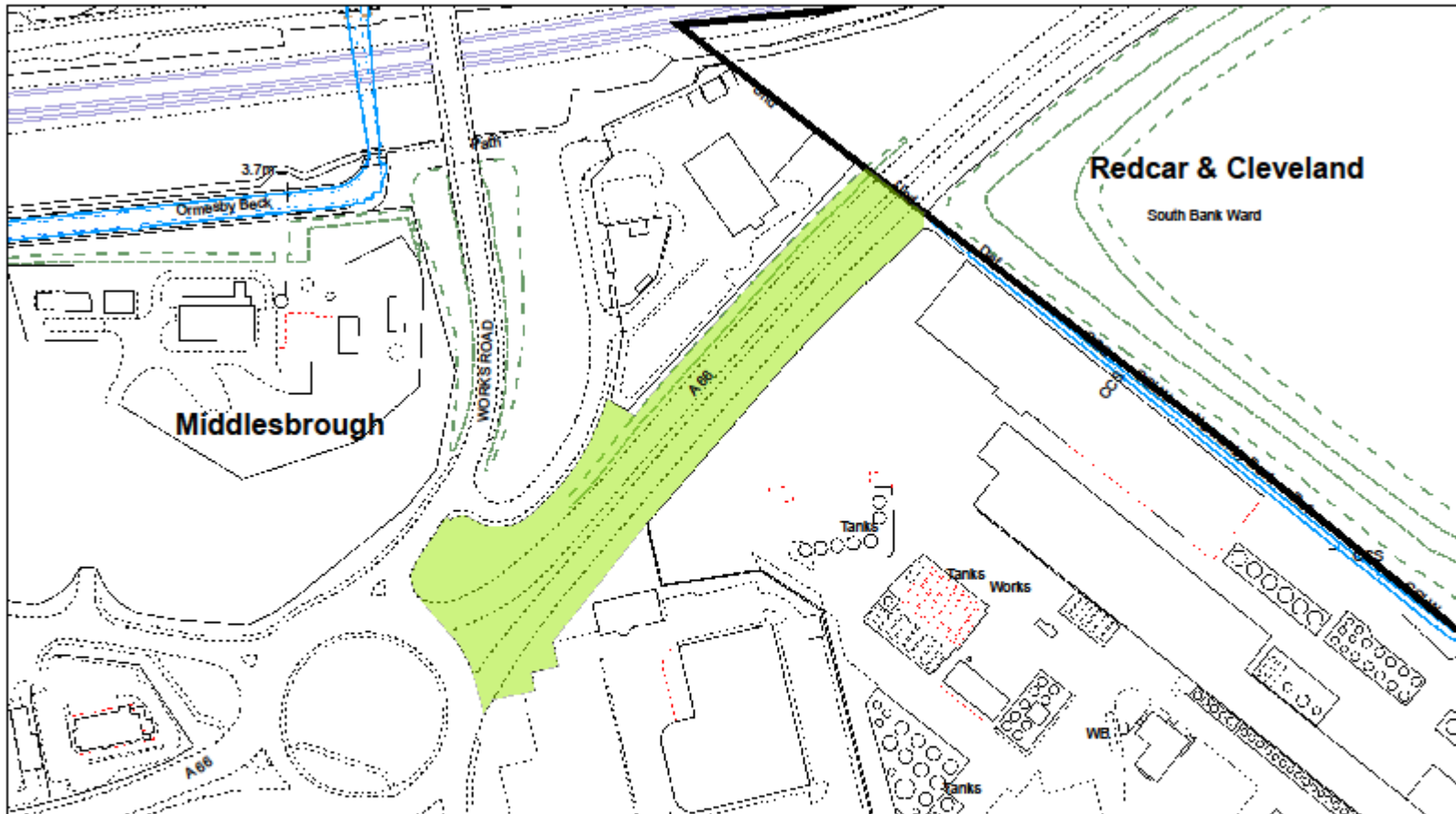
Produced from Ordnance Survey Mapping with the permission of the Controller of Her Majesty's Stationery Office © Crown Copyright. Unauthorised reproduction infringes Crown Copyright and may lead to civil proceedings. Redcar & Cleveland Borough Council Licence No. 100019983 (2007)

Date: 18/11/08

Drawn by: DI

Scale =1:1,500

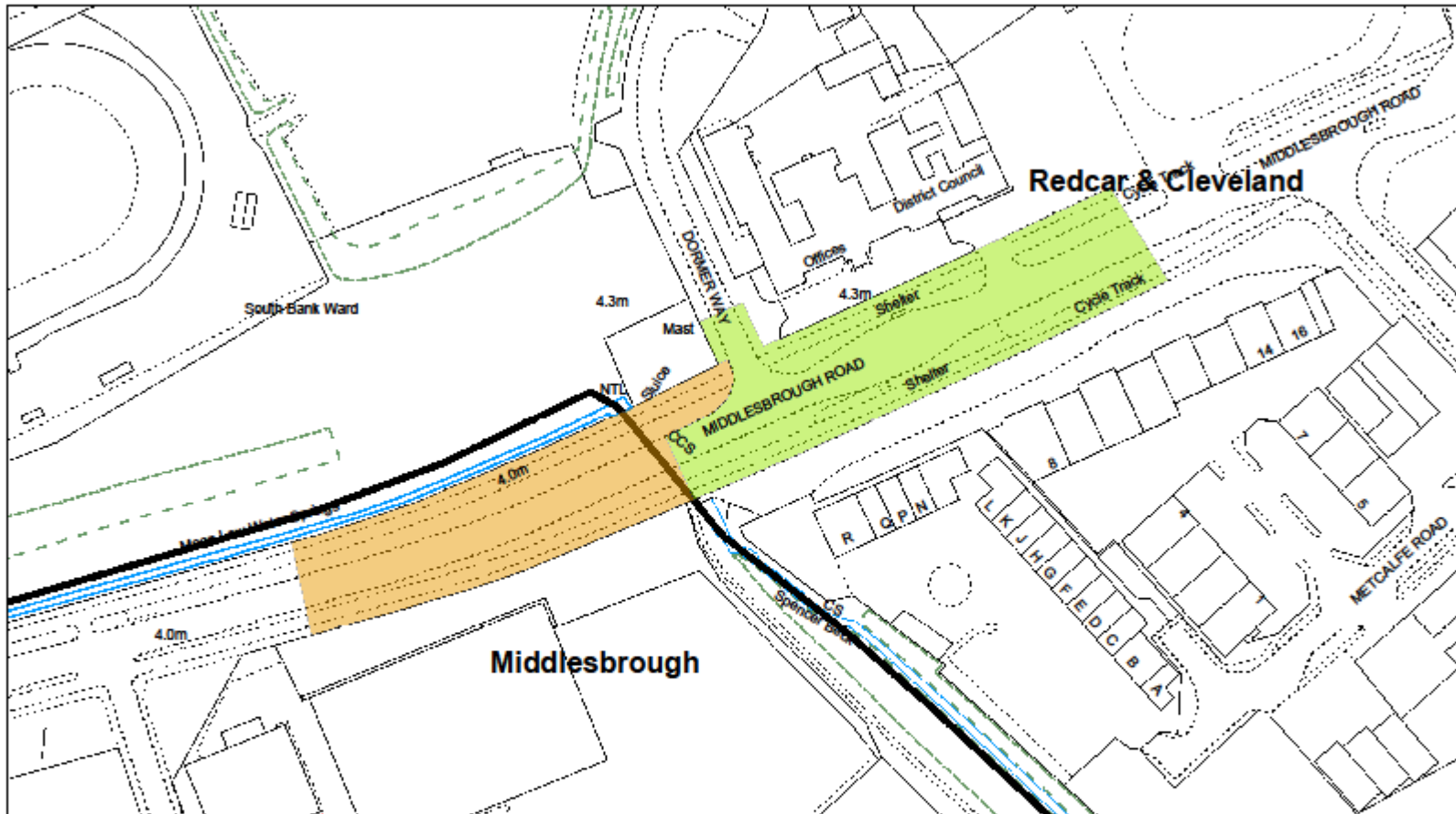
DWG No: MBRC001



Cross Boundary Agreements
Service Area - Street Furniture
Location - A66 South Bank Bypass
Key **To be undertaken by R&C**

Produced from Ordnance Survey Mapping with the permission of the Controller of Her Majesty's Stationery Office © Crown Copyright. Unauthorised reproduction infringes Crown Copyright and may lead to civil proceedings. Redcar & Cleveland Borough Council Licence No. 100019983 (2007)

Date: 18/11/08 Drawn by: DI
 Scale = 1:2,000 DWG No: MBRC0003



Cross Boundary Agreements

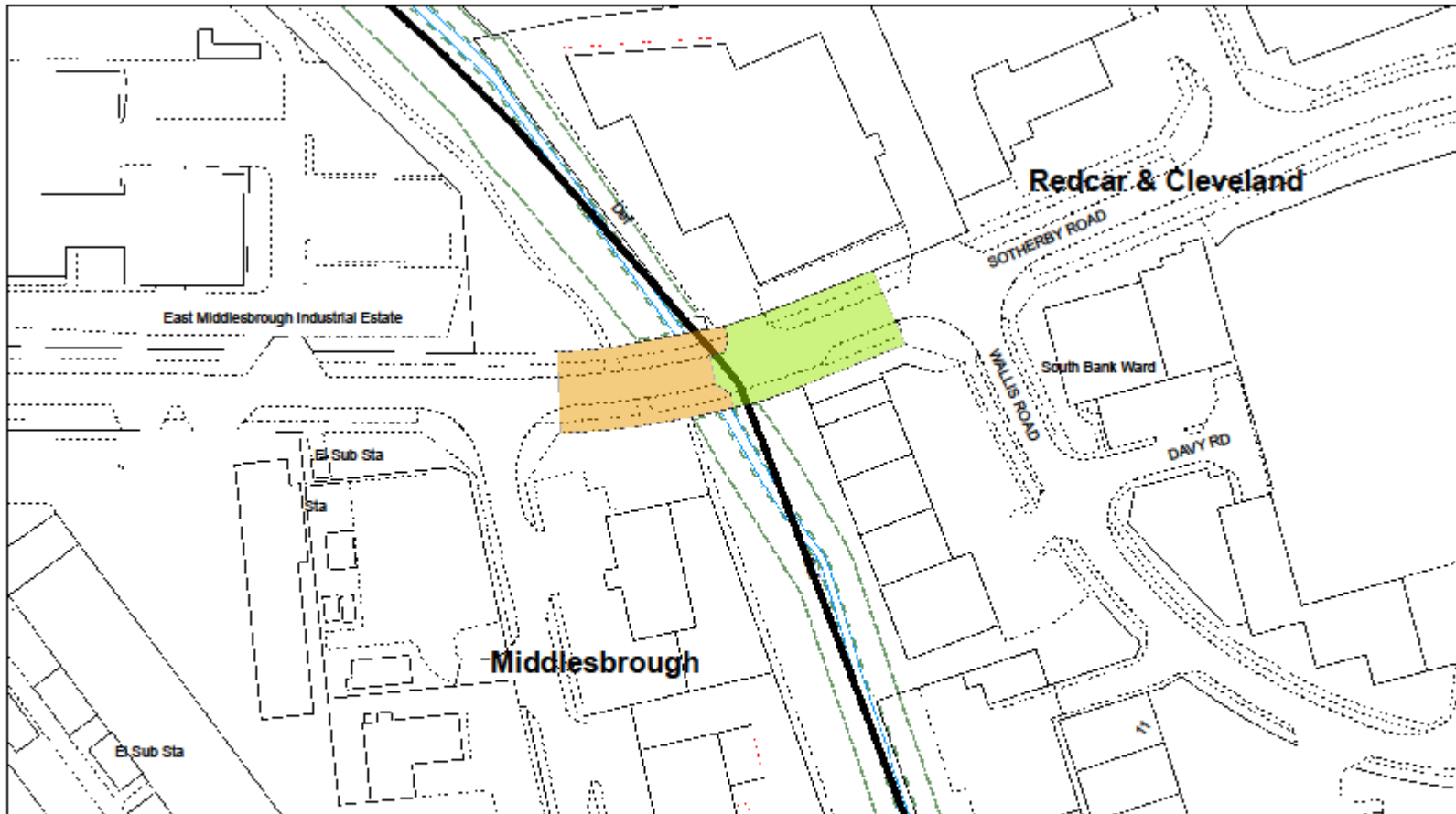
Service Area - Street Furniture

Location - South Bank Road / Middlesbrough Road

Key To be undertaken by Middlesbrough To be undertaken by Redcar & Cleveland

Produced from Ordnance Survey Mapping with the permission of the Controller of Her Majesty's Stationery Office © Crown Copyright. Unauthorised reproduction infringes Crown Copyright and may lead to civil proceedings. Redcar & Cleveland Borough Council Licence No. 100019983 (2007)

Date: 18/11/08 Drawn by: DI
 Scale = 1:1,500 DWG No: MBRC002



Cross Boundary Agreements

Service Area - Street Furniture

Location - Sotherby Road

Key To be undertaken by Middlesbrough To be undertaken by Redcar & Cleveland

Produced from Ordnance Survey Mapping with the permission of the Controller of Her Majesty's Stationery Office © Crown Copyright. Unauthorised reproduction infringes Crown Copyright and may lead to civil proceedings. Redcar & Cleveland Borough Council Licence No. 100019983 (2007)

Date: 18/11/08

Drawn by: DI

Scale =1:1,250

DWG No: MBRC004



Cross Boundary Agreements

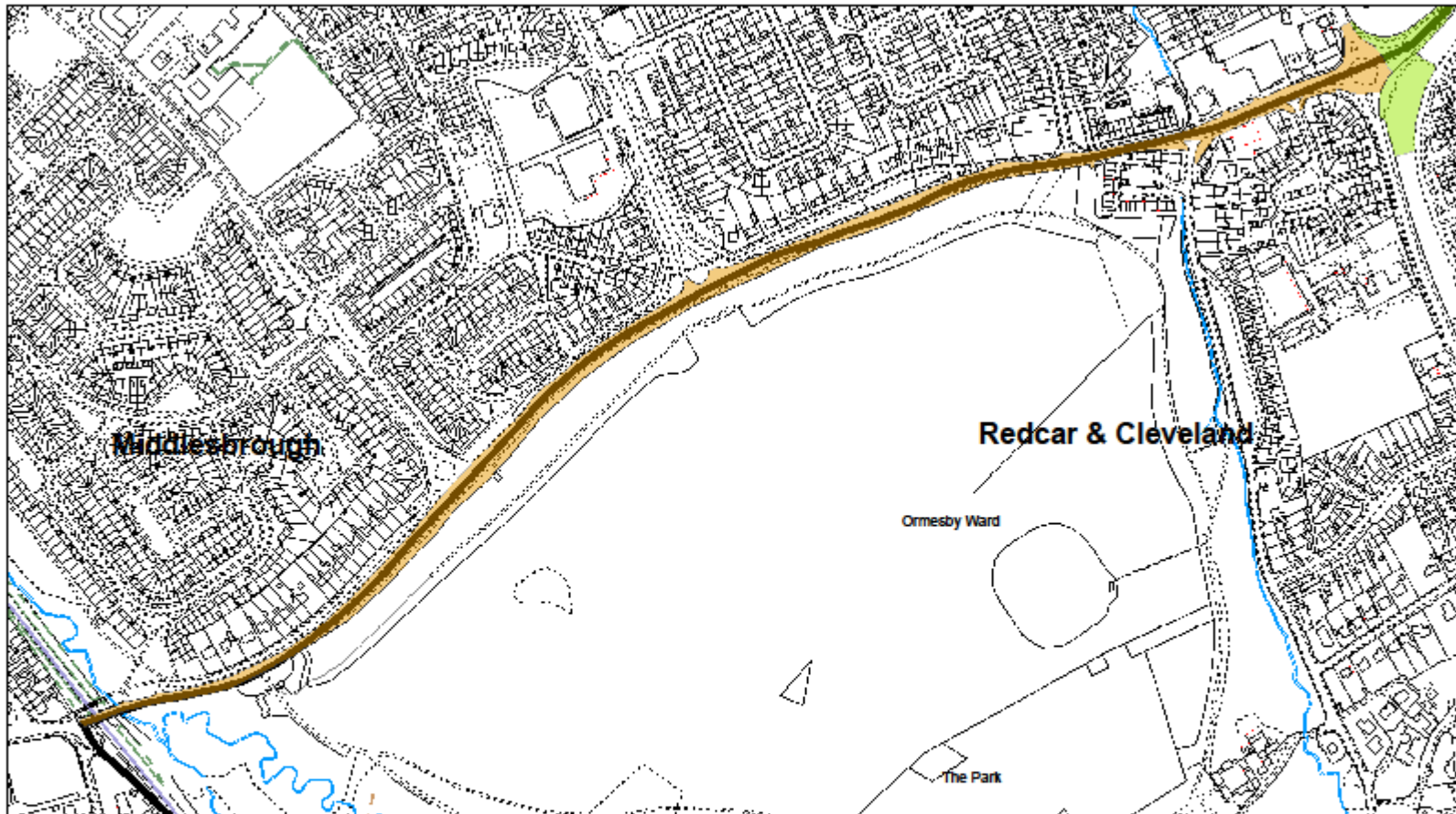
Service Area - Street Furniture

Location - B1380 Normanby Road

Key To be undertaken by Middlesbrough To be undertaken by Redcar & Cleveland

Produced from Ordnance Survey Mapping with the permission of the Controller of Her Majesty's Stationery Office © Crown Copyright. Unauthorised reproduction infringes Crown Copyright and may lead to civil proceedings. Redcar & Cleveland Borough Council Licence No. 100019983 (2007)

Date: 18/11/08	Drawn by: DI
Scale =1:4,000	DWG No: MBRC008b



Cross Boundary Agreements

Service Area - Street Furniture

Location - B1380 Ladgate Lane

Key To be undertaken by Middlesbrough To be undertaken by Redcar & Cleveland

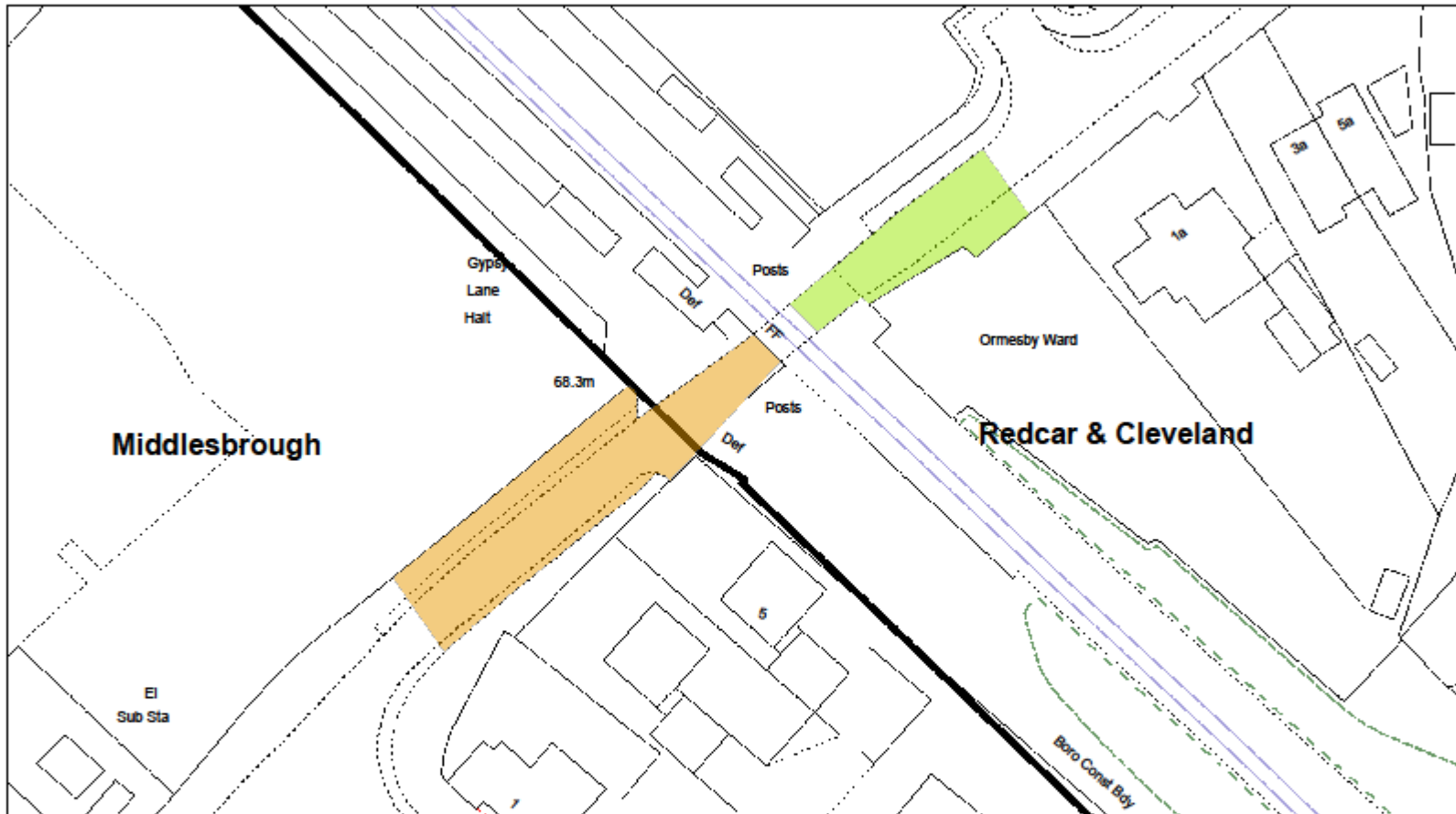
Produced from Ordnance Survey Mapping with the permission of the Controller of Her Majesty's Stationery Office © Crown Copyright. Unauthorised reproduction infringes Crown Copyright and may lead to civil proceedings. Redcar & Cleveland Borough Council Licence No. 100019983 (2007)

Date: 18/11/08

Drawn by: DI

Scale =1:5,000

DWG No: MBRC006a



Cross Boundary Agreements

Service Area - Street Furniture

Location - Gypsy Lane

Key To be undertaken by Middlesbrough To be undertaken by Redcar & Cleveland

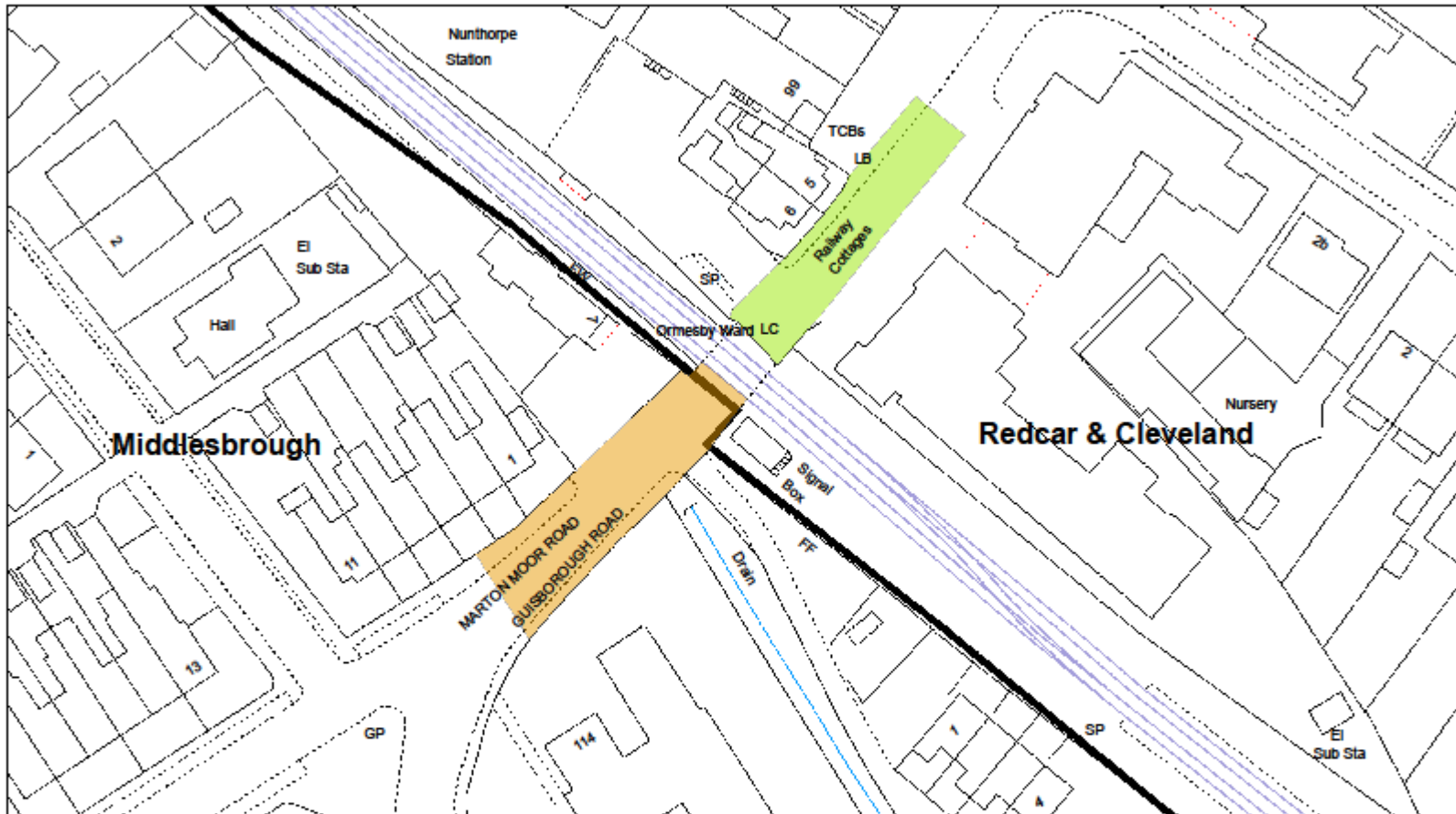
Produced from Ordnance Survey Mapping with the permission of the Controller of Her Majesty's Stationery Office © Crown Copyright. Unauthorised reproduction infringes Crown Copyright and may lead to civil proceedings. Redcar & Cleveland Borough Council Licence No. 100019983 (2007)

Date: 18/11/08

Drawn by: DI

Scale =1:500

DWG No: MBRC007



Cross Boundary Agreements

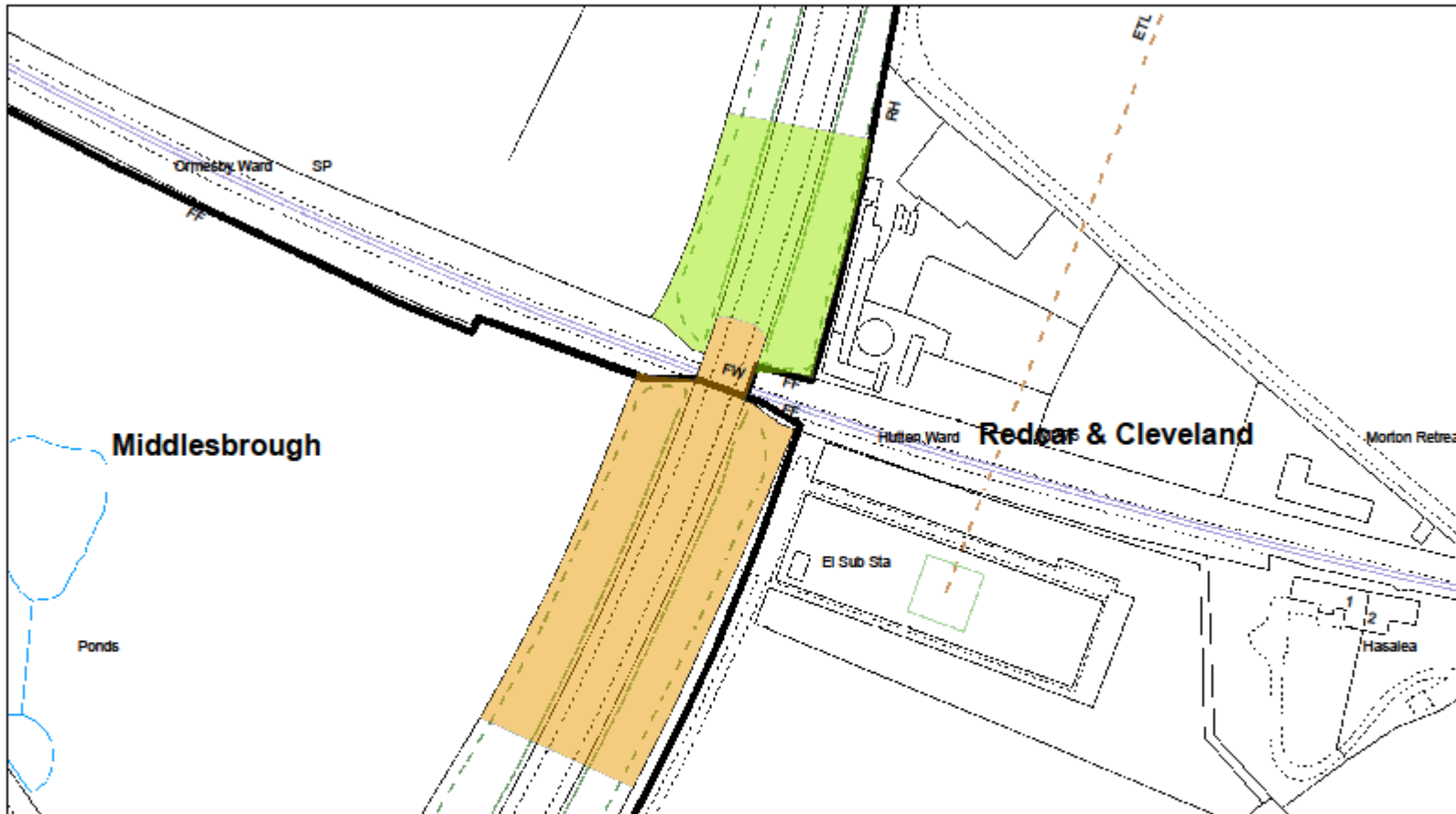
Service Area - Street Furniture

Location - Guisborough Road

Key To be undertaken by Middlesbrough To be undertaken by Redcar & Cleveland

Produced from Ordnance Survey Mapping with the permission of the Controller of Her Majesty's Stationery Office © Crown Copyright. Unauthorised reproduction infringes Crown Copyright and may lead to civil proceedings. Redcar & Cleveland Borough Council Licence No. 100019983 (2007)

Date: 18/11/08 Drawn by: DI
 Scale = 1:750 DWG No: MBRC008



Cross Boundary Agreements

Service Area - Street Furniture

Location - Nunthorpe Bypass

Key To be undertaken by Middlesbrough To be undertaken by Redcar & Cleveland

Produced from Ordnance Survey Mapping with the permission of the Controller of Her Majesty's Stationery Office © Crown Copyright. Unauthorised reproduction infringes Crown Copyright and may lead to civil proceedings. Redcar & Cleveland Borough Council Licence No. 100019983 (2007)

Date: 18/11/08

Drawn by: DI

Scale =1:1,500

DWG No: MBRC009

STREET LIGHTING

Street Lighting Maintenance

Street lighting maintenance includes cleansing, painting, column and lamp repairs, electrical and structural testing. Frequency / repair is to be carried out in accordance with each authorities regime.

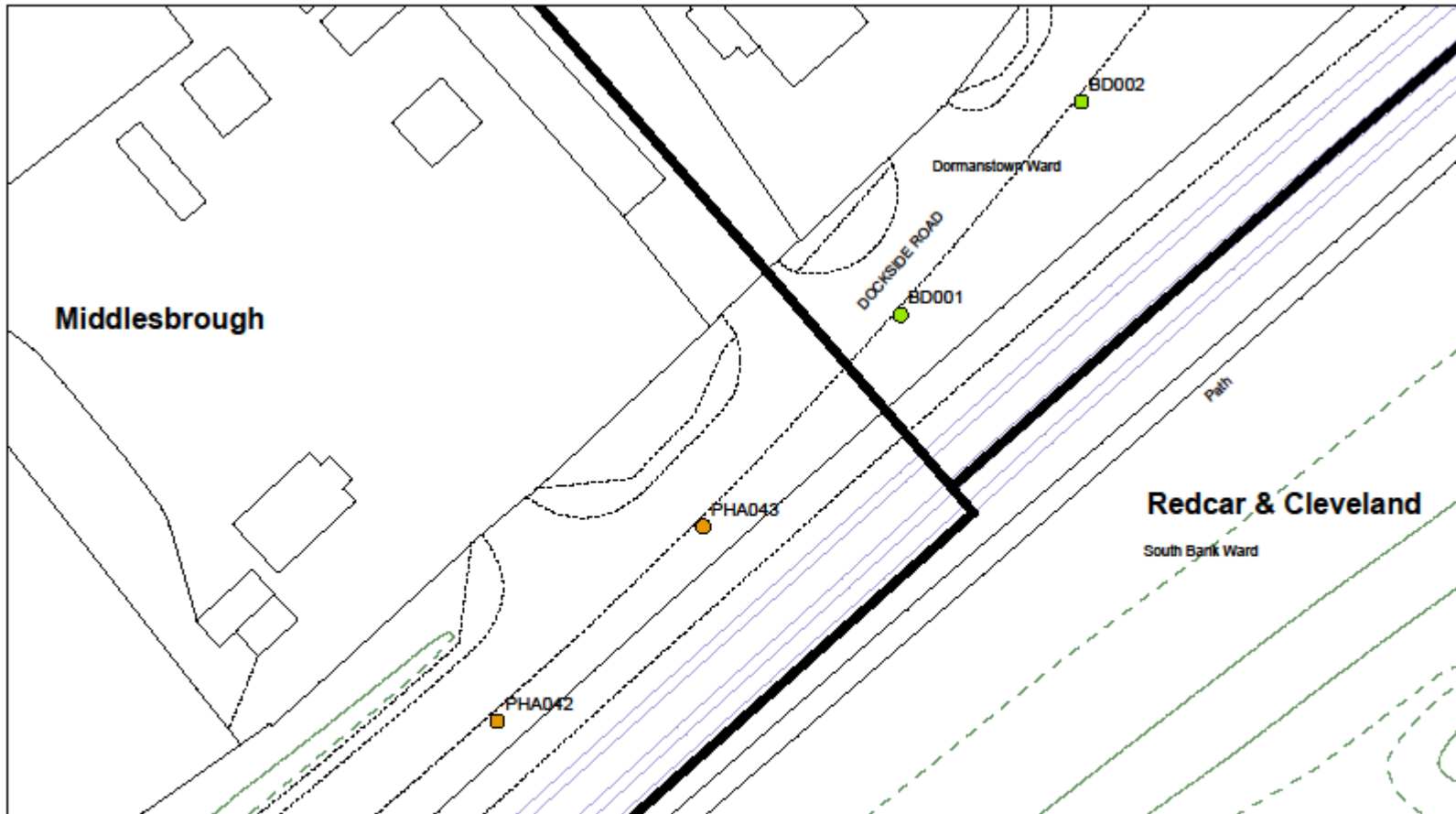
Redcar

Cleansing & Re-lamp – 3 yearly
 Painting – 15 years
 Column / lamp repairs – 5 working days
 Electrical Testing – 6 yearly
 Structural Testing – Every 6 years

Middlesbrough

Cleansing & Re-lamp – 4 yearly
 Painting – 6 yearly
 Column / lamp repairs – 4 working days
 Electrical Testing – 6 yearly
 Structural Testing – After Life Span 5 yearly

Location	Plan No	Authority Providing Service
Dockside Road	MBRC001	None
A66 South Bank Bypass	MBRC003	RCBC
Middlesbrough Road / South Bank Road	MBRC002	None
Sotherby Road	MBRC004	None
A1085 Trunk Road / Longlands Road	MBRC005	None
B1380 Normanby Road	MBRC006	RCBC
B1380 Normanby Road Service Road (outside house numbers 29 to 105)	MBRC006	Unlit
B1380 High Street / Ladgate Lane	MBRC006	MBC
Gypsy lane	MBRC007	None
Guisborough Road	MBRC008	None
A1043 Nunthorpe Bypass	MBRC009	Unlit
Church Lane, Old Nunthorpe Village (not adopted highway at the boundary)	MBRC010	N/A



Cross Boundary Agreements

Service Area - Street Lighting

Location - Dockside Road

Key ● To be undertaken by R&C ● To be undertaken by MBC

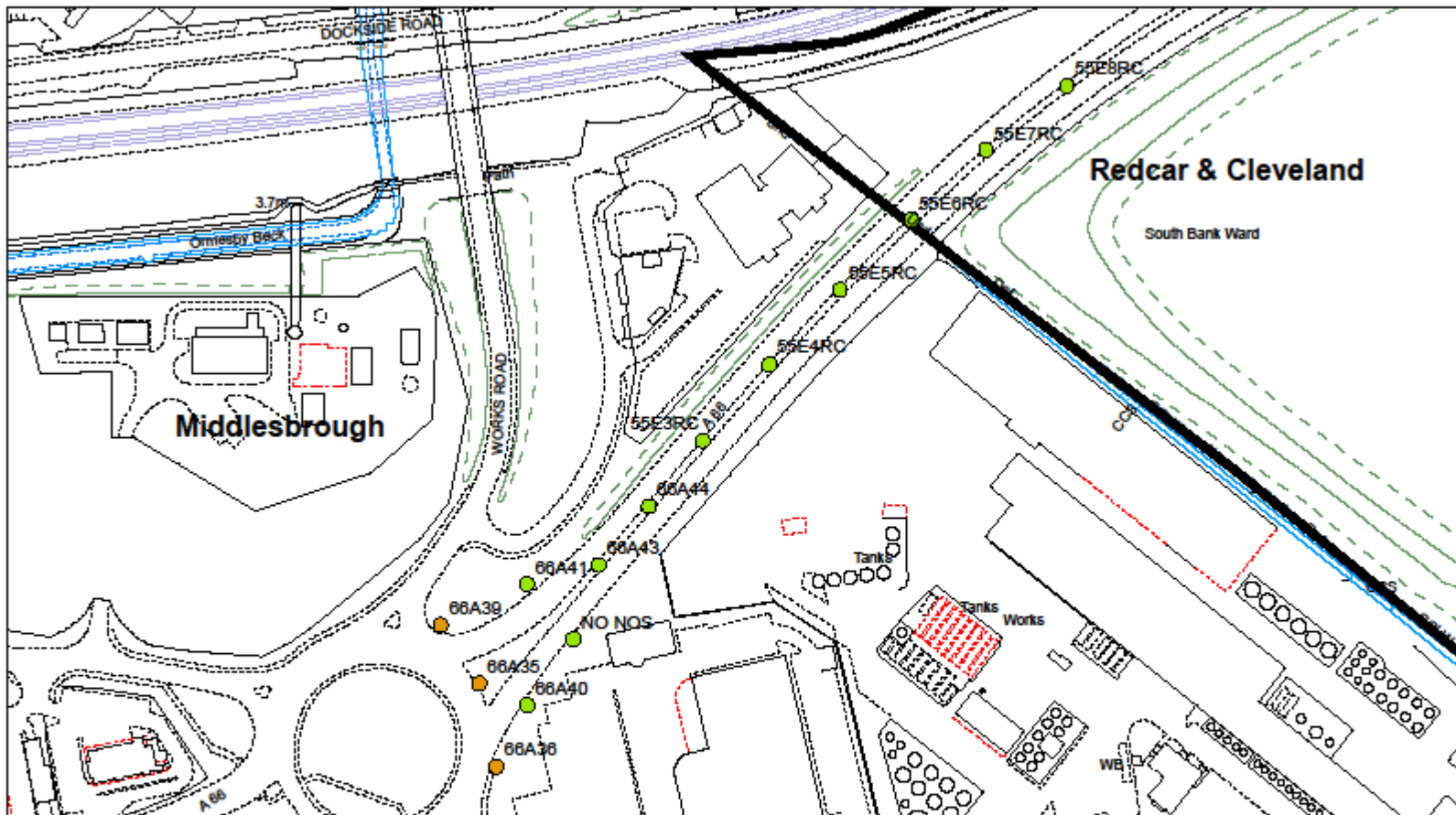
Produced from Ordnance Survey Mapping with the permission of the Controller of Her Majesty's Stationery Office © Crown Copyright. Unauthorised reproduction infringes Crown Copyright and may lead to civil proceedings. Redcar & Cleveland Borough Council Licence No. 100019983 (2007)

Date: 10/03/09

Drawn by: DI

Scale =1:650

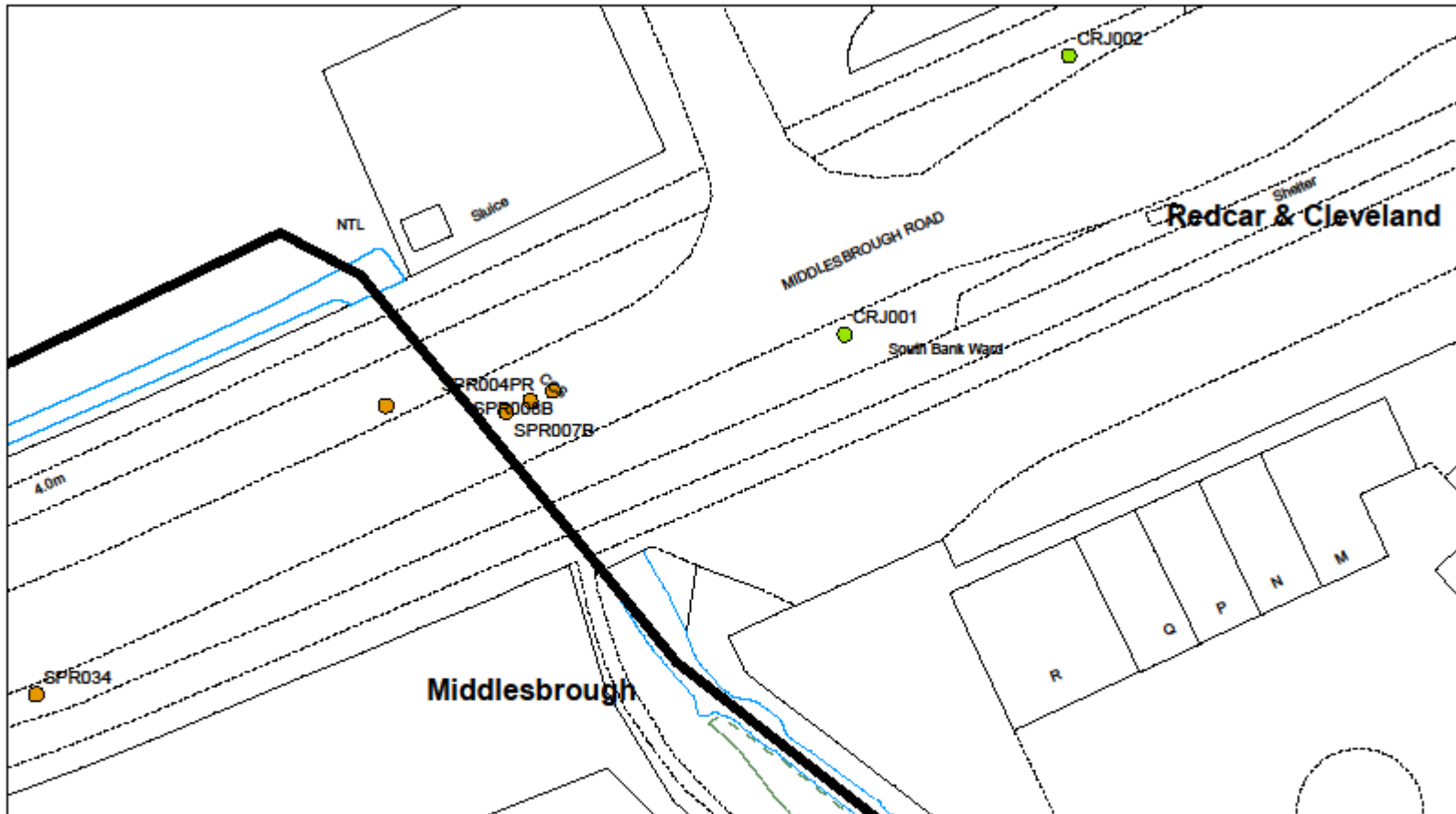
DWG No: MBRC001



Cross Boundary Agreements
Service Area - Street Lighting
Location - A66 South Bank Bypass
Key ● To be undertaken by R&C ● To be undertaken by MBC

Produced from Ordnance Survey Mapping with the permission of the Controller of Her Majesty's Stationery Office © Crown Copyright. Unauthorised reproduction infringes Crown Copyright and may lead to civil proceedings. Redcar & Cleveland Borough Council Licence No. 100019983 (2007)

Date: 12/03/09 Drawn by: DI
 Scale = 1:2,000 DWG No: MBRC003



Cross Boundary Agreements

Service Area - Street Lighting

Location - South Bank Road_Middlesbrough Road

Key ● To be undertaken by R&C ● To be undertaken by MBC

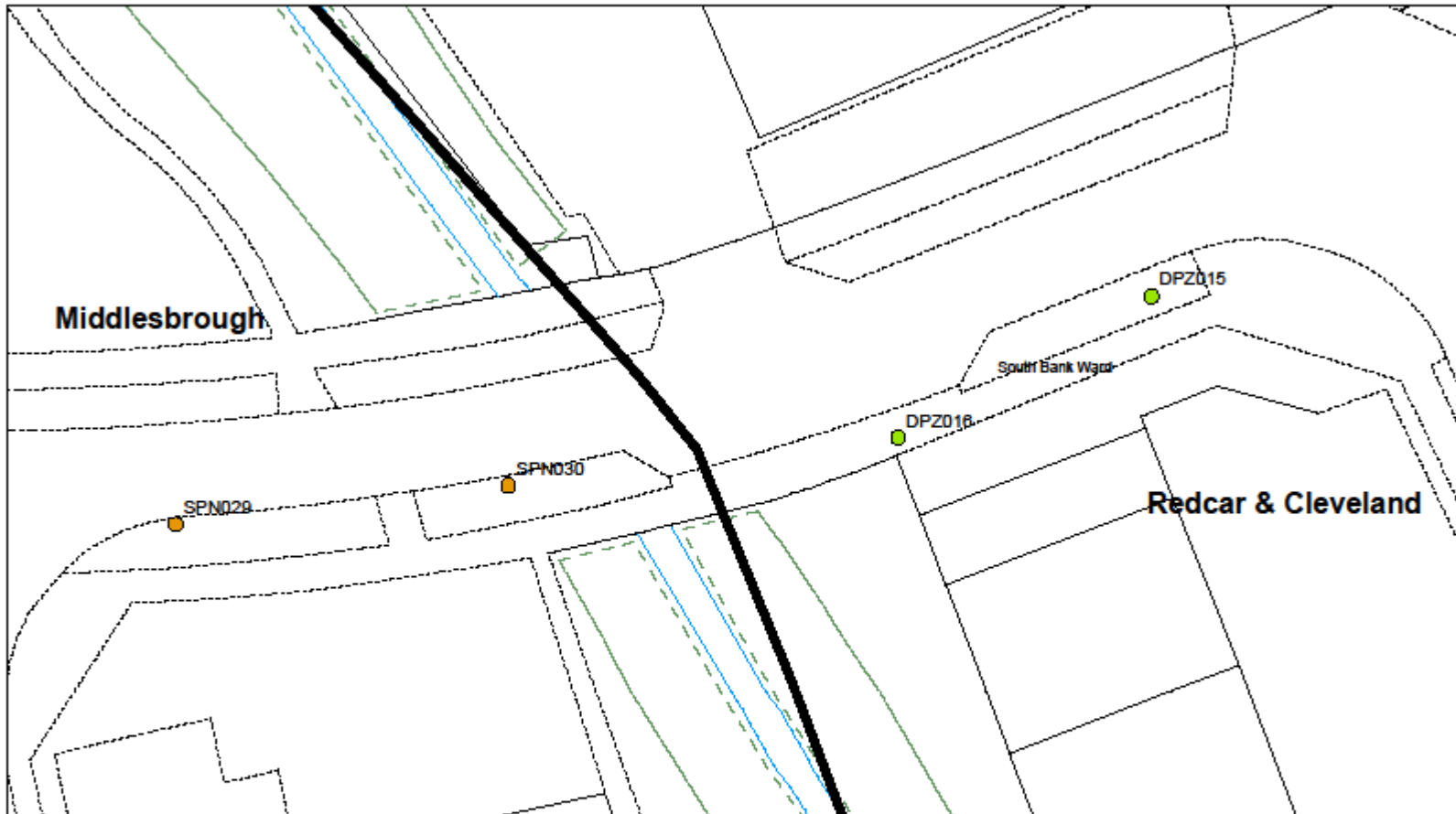
Produced from Ordnance Survey Mapping with the permission of the Controller of Her Majesty's Stationery Office © Crown Copyright. Unauthorised reproduction infringes Crown Copyright and may lead to civil proceedings. Redcar & Cleveland Borough Council Licence No. 100019983 (2007)

Date: 10/03/09

Drawn by: DI

Scale =1:500

DWG No: MBRC002



Cross Boundary Agreements

Service Area - Street Lighting

Location - Sotherby Road

Key ● To be undertaken by R&C ● To be undertaken by MBC

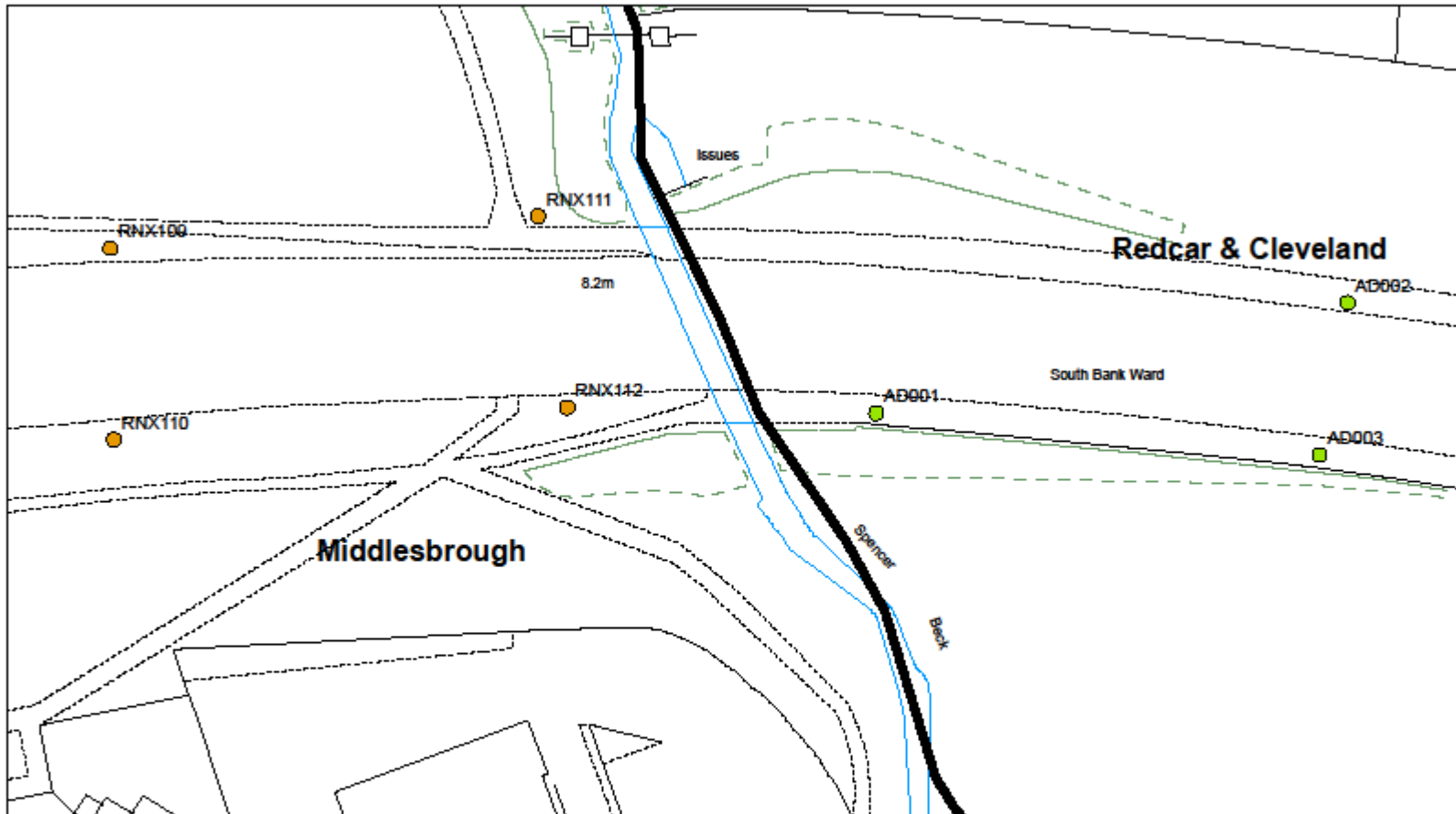
Produced from Ordnance Survey Mapping with the permission of the Controller of Her Majesty's Stationery Office © Crown Copyright. Unauthorised reproduction infringes Crown Copyright and may lead to civil proceedings. Redcar & Cleveland Borough Council Licence No. 100019983 (2007)

Date: 10/03/09

Drawn by: DI

Scale =1:400

DWG No: MBRC004



Cross Boundary Agreements

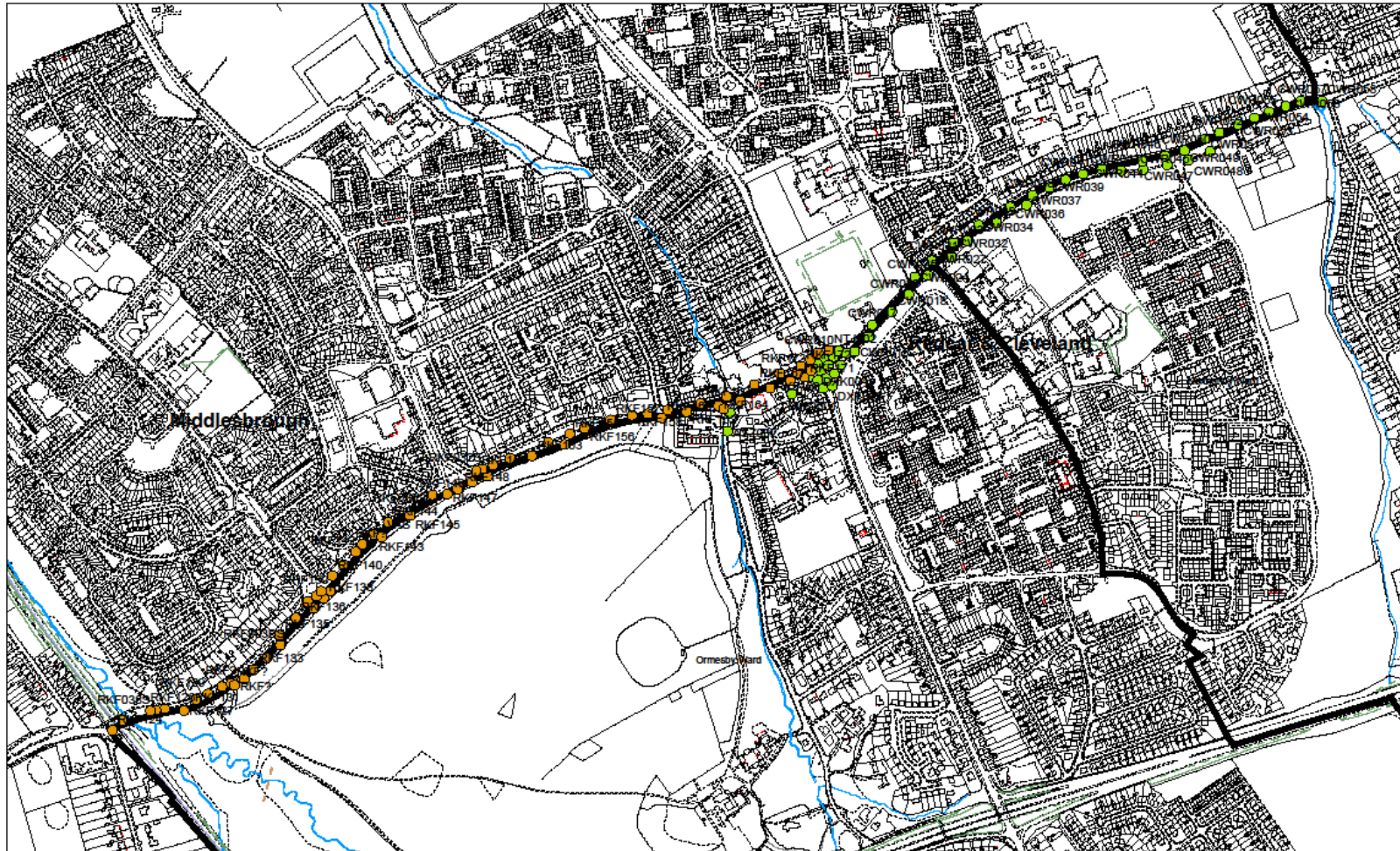
Service Area - Street Lighting

Location - A1085 Longlands Road

Key ● To be undertaken by R&C ● To be undertaken by MBC

Produced from Ordnance Survey Mapping with the permission of the Controller of Her Majesty's Stationery Office © Crown Copyright. Unauthorised reproduction infringes Crown Copyright and may lead to civil proceedings. Redcar & Cleveland Borough Council Licence No. 100019983 (2007)

Date: 10/03/09 Drawn by: DI
 Scale = 1:500 DWG No: MBRC005



Cross Boundary Agreements

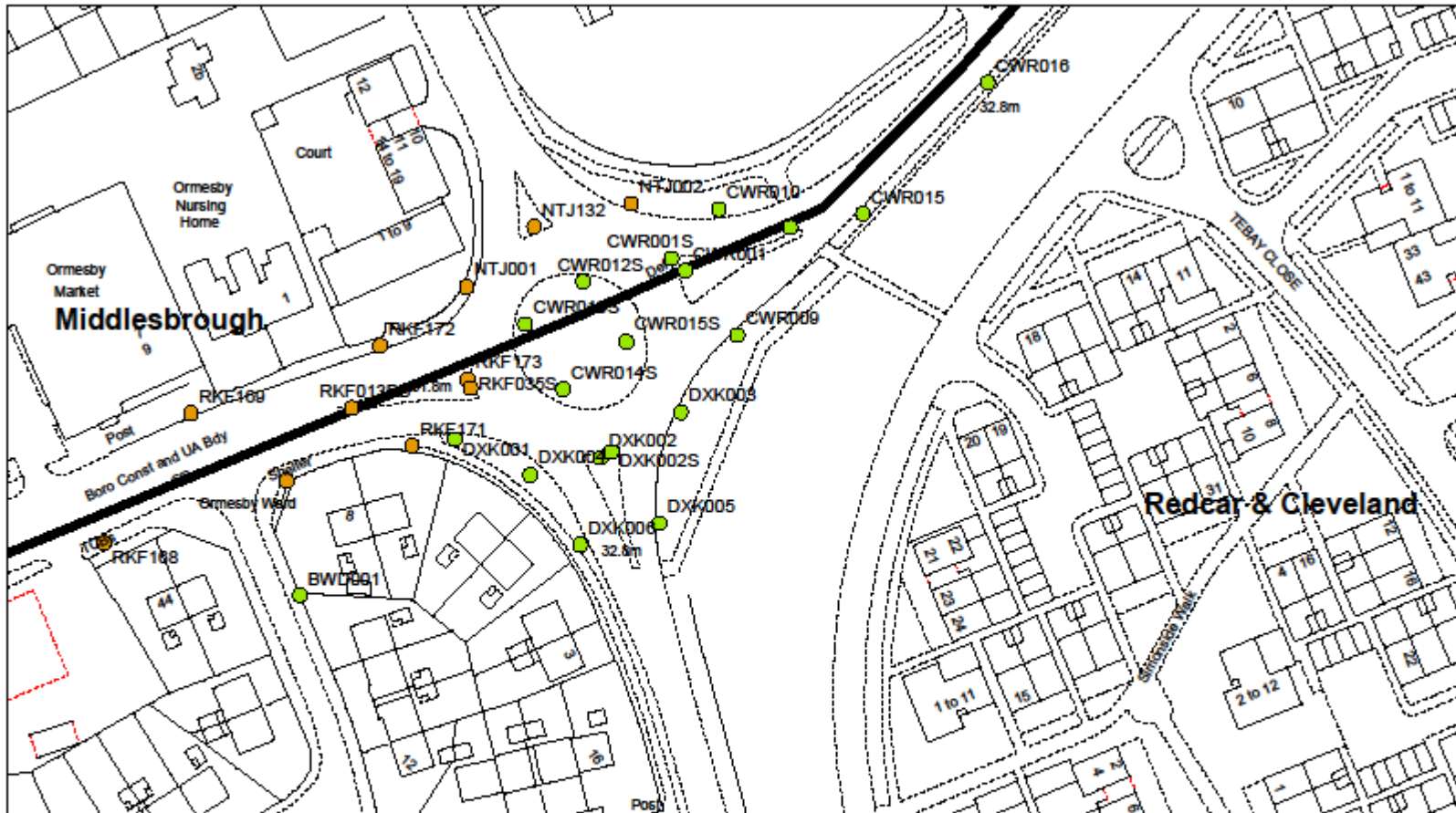
Service Area - Street Lighting

Location - B1380

Key ● To be undertaken by R&C ● To be undertaken by MBC

Produced from Ordnance Survey Mapping with the permission of the Controller of Her Majesty's Stationery Office © Crown Copyright. Unauthorised reproduction infringes Crown Copyright and may lead to civil proceedings. Redcar & Cleveland Borough Council Licence No. 100019983 (2007)

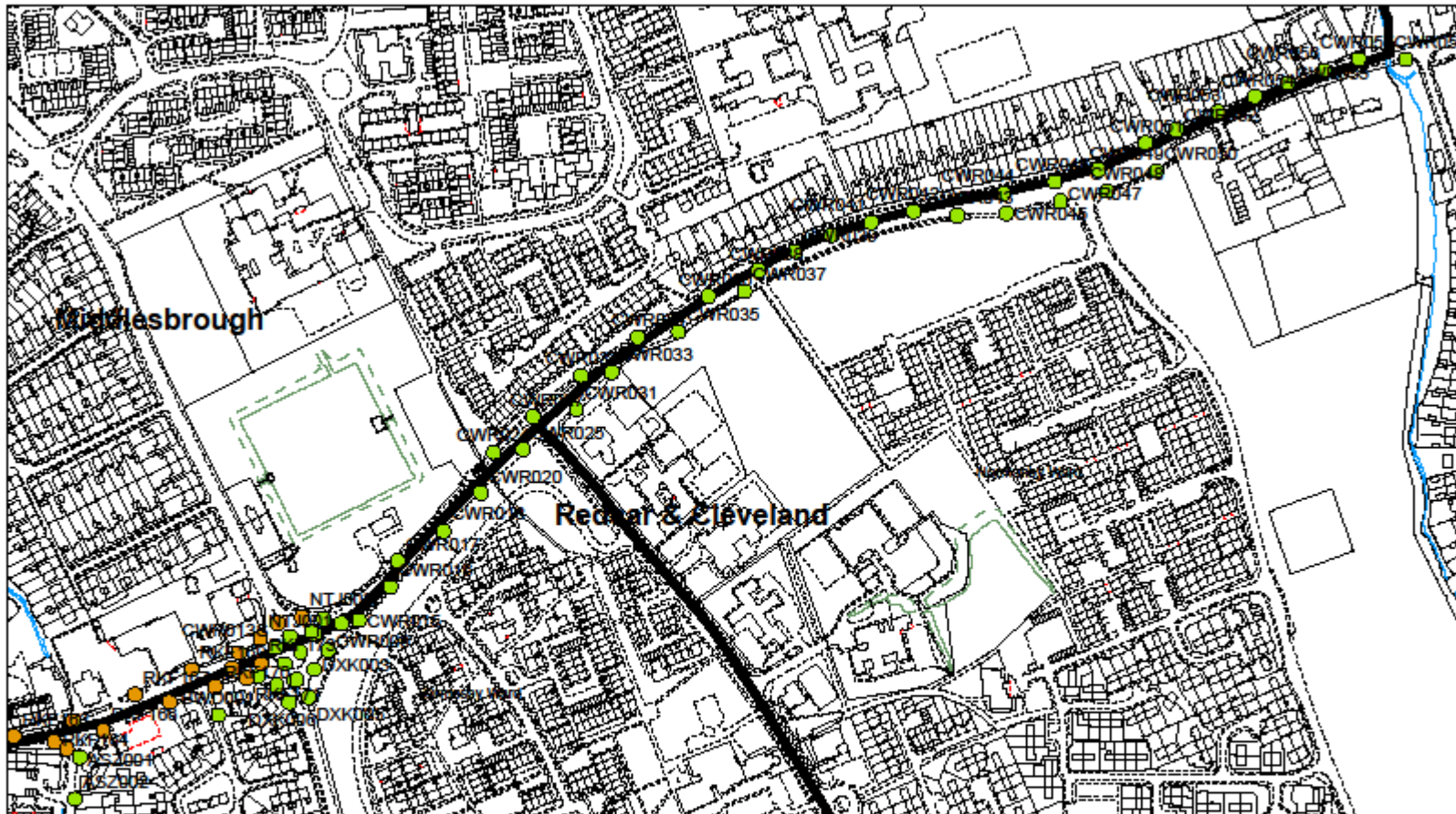
Date: 10/03/09 Drawn by: DI
Scale = 1:6,000 DWG No: MBRC006c



Cross Boundary Agreements
Service Area - Street Lighting
Location - B1380
Key ● To be undertaken by R&C ● To be undertaken by MBC

Produced from Ordnance Survey Mapping with the permission of the Controller of Her Majesty's Stationery Office © Crown Copyright. Unauthorised reproduction infringes Crown Copyright and may lead to civil proceedings. Redcar & Cleveland Borough Council Licence No. 100019983 (2007)

Date: 10/03/09 Drawn by: DI
 Scale = 1:1,000 DWG No: MBRC008



Cross Boundary Agreements

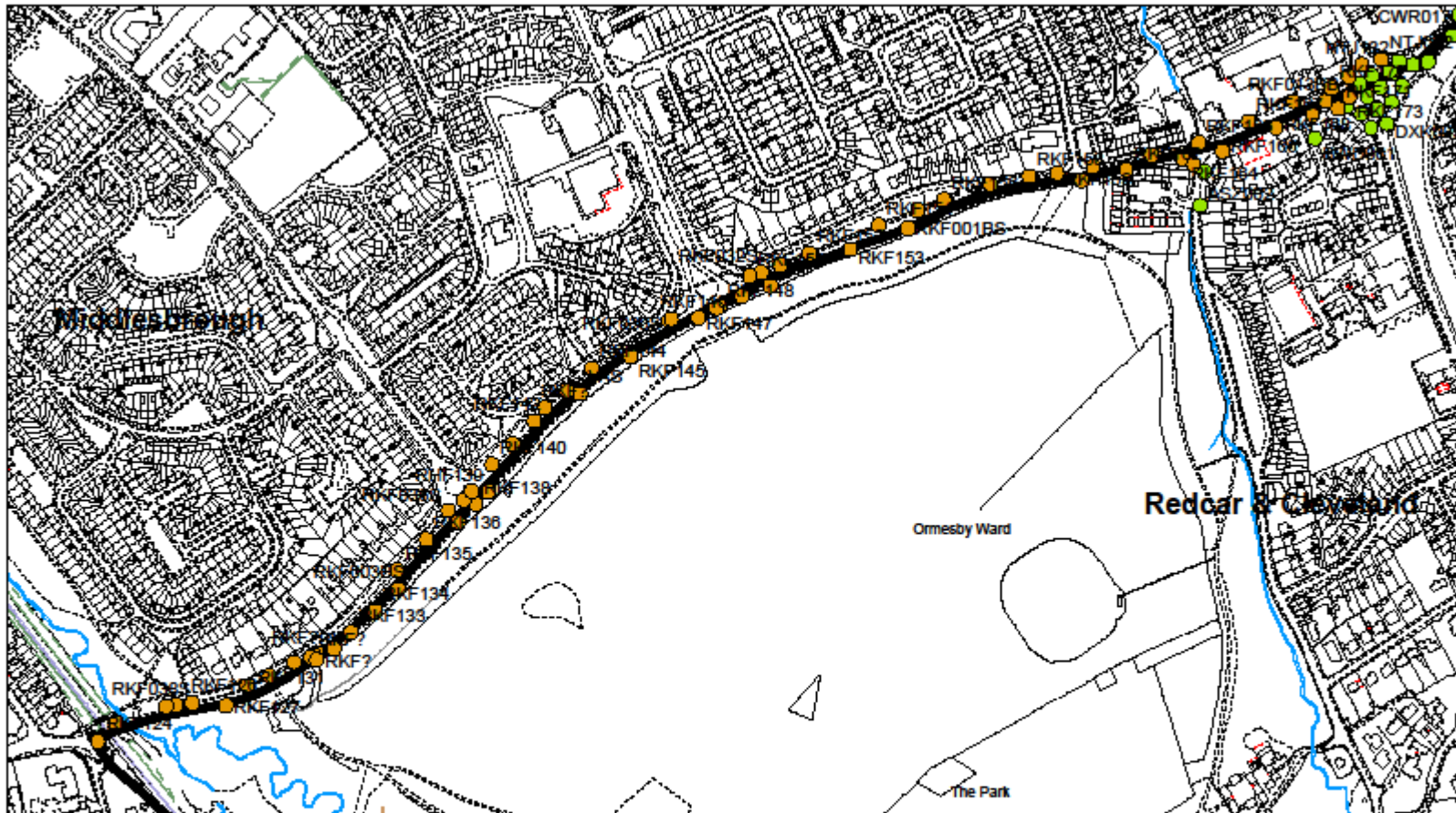
Service Area - Street Lighting

Location - B1380 Normanby Road

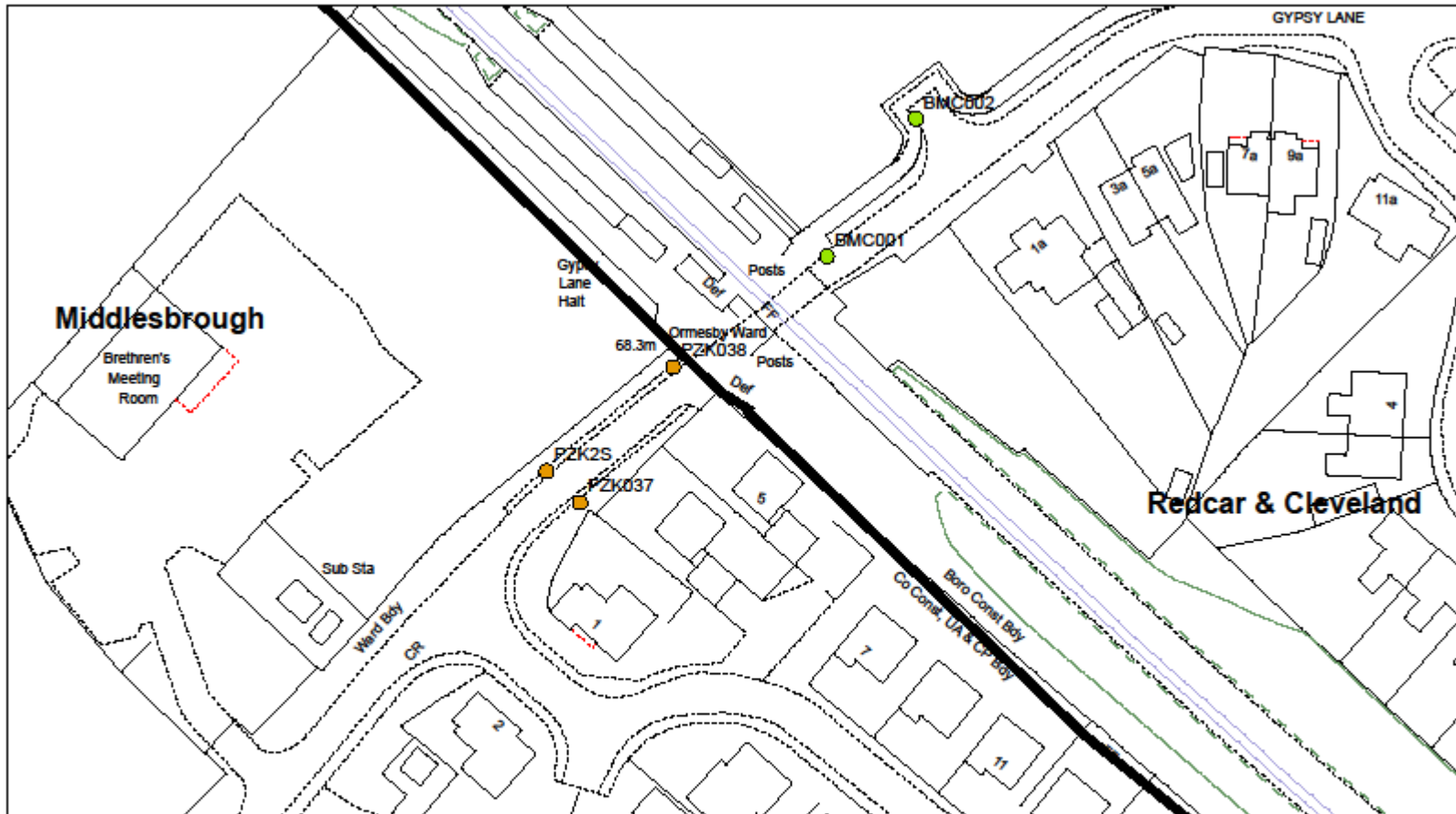
Key ● To be undertaken by R&C ● To be undertaken by MBC

Produced from Ordnance Survey Mapping with the permission of the Controller of Her Majesty's Stationery Office © Crown Copyright. Unauthorised reproduction infringes Crown Copyright and may lead to civil proceedings. Redcar & Cleveland Borough Council Licence No. 100019983 (2007)

Date: 10/03/09 Drawn by: DI
 Scale = 1:4,000 DWG No: MBRC008b



Cross Boundary Agreements		Produced from Ordnance Survey Mapping with the permission of the Controller of Her Majesty's Stationery Office © Crown Copyright. Unauthorised reproduction infringes Crown Copyright and may lead to civil proceedings. Redcar & Cleveland Borough Council Licence No. 100019983 (2007)	
Service Area - Street Lighting		Date: 10/03/09	Drawn by: DI
Location - B1380 Ladgate Lane		Scale = 1:5,000	DWG No: MBRC006a
Key	● To be undertaken by R&C ● To be undertaken by MBC		



Cross Boundary Agreements

Service Area - Street Lighting

Location - Gypsy Lane

Key ● To be undertaken by R&C ● To be undertaken by MBC

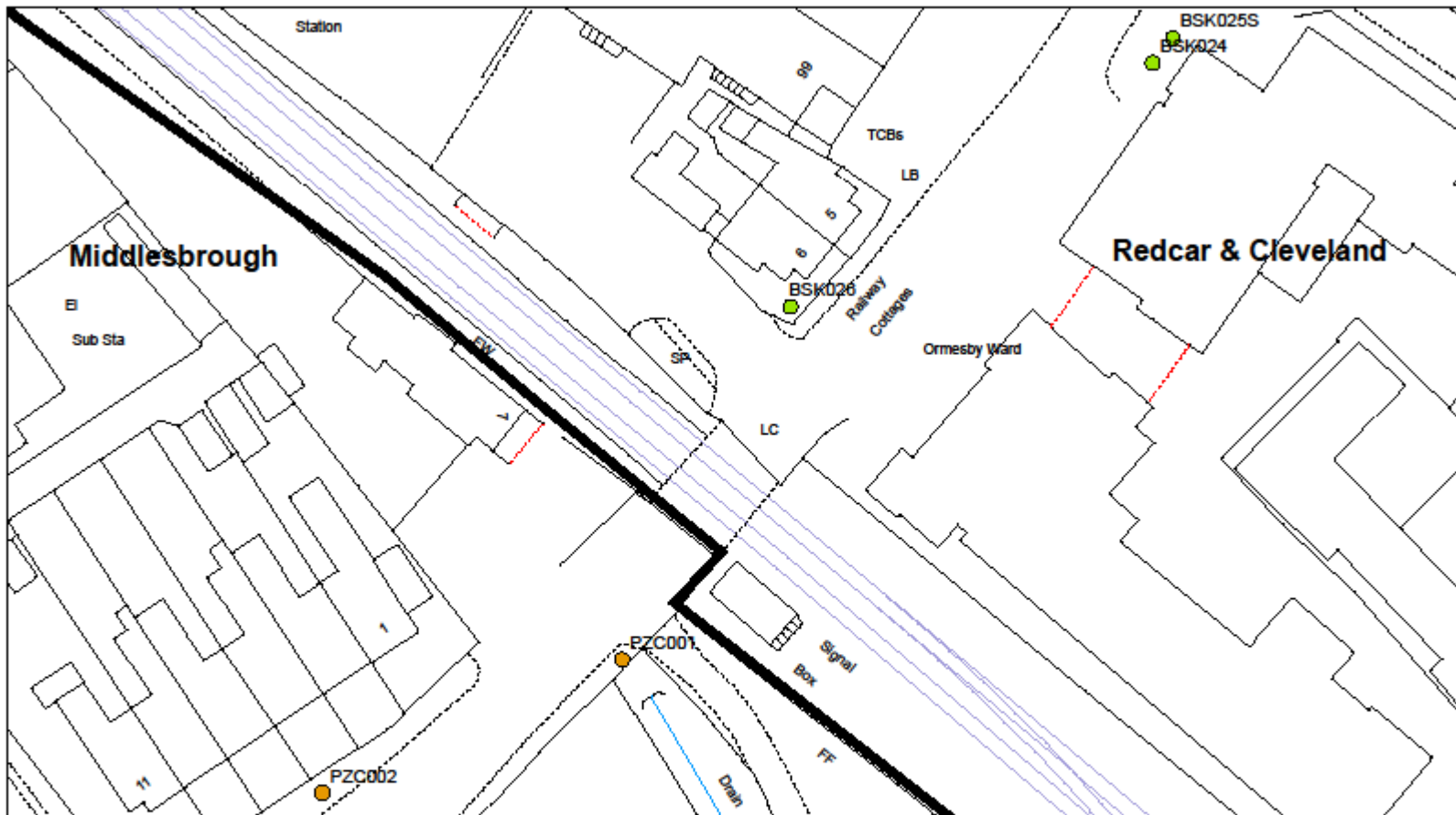
Produced from Ordnance Survey Mapping with the permission of the Controller of Her Majesty's Stationery Office © Crown Copyright. Unauthorised reproduction infringes Crown Copyright and may lead to civil proceedings. Redcar & Cleveland Borough Council Licence No. 100019983 (2007)

Date: 10/03/09

Drawn by: DI

Scale =1:750

DWG No: MBRC007



Cross Boundary Agreements

Service Area - Street Lighting

Location - Guisborough Road

Key ● To be undertaken by R&C ● To be undertaken by MBC

Produced from Ordnance Survey Mapping with the permission of the Controller of Her Majesty's Stationery Office © Crown Copyright. Unauthorised reproduction infringes Crown Copyright and may lead to civil proceedings. Redcar & Cleveland Borough Council Licence No. 100019983 (2007)

Date: 10/03/09 Drawn by: DI
 Scale =1:500 DWG No: MBRC008

BRIDGES & CULVERTS

Bridge /Culvert/Grill Inspection & Maintenance

Bridges, culverts and grills are inspected and maintained as below. In addition grills are inspected following heavy rainfall, and cleared of detritus as necessary.

Redcar

Grills inspected – monthly

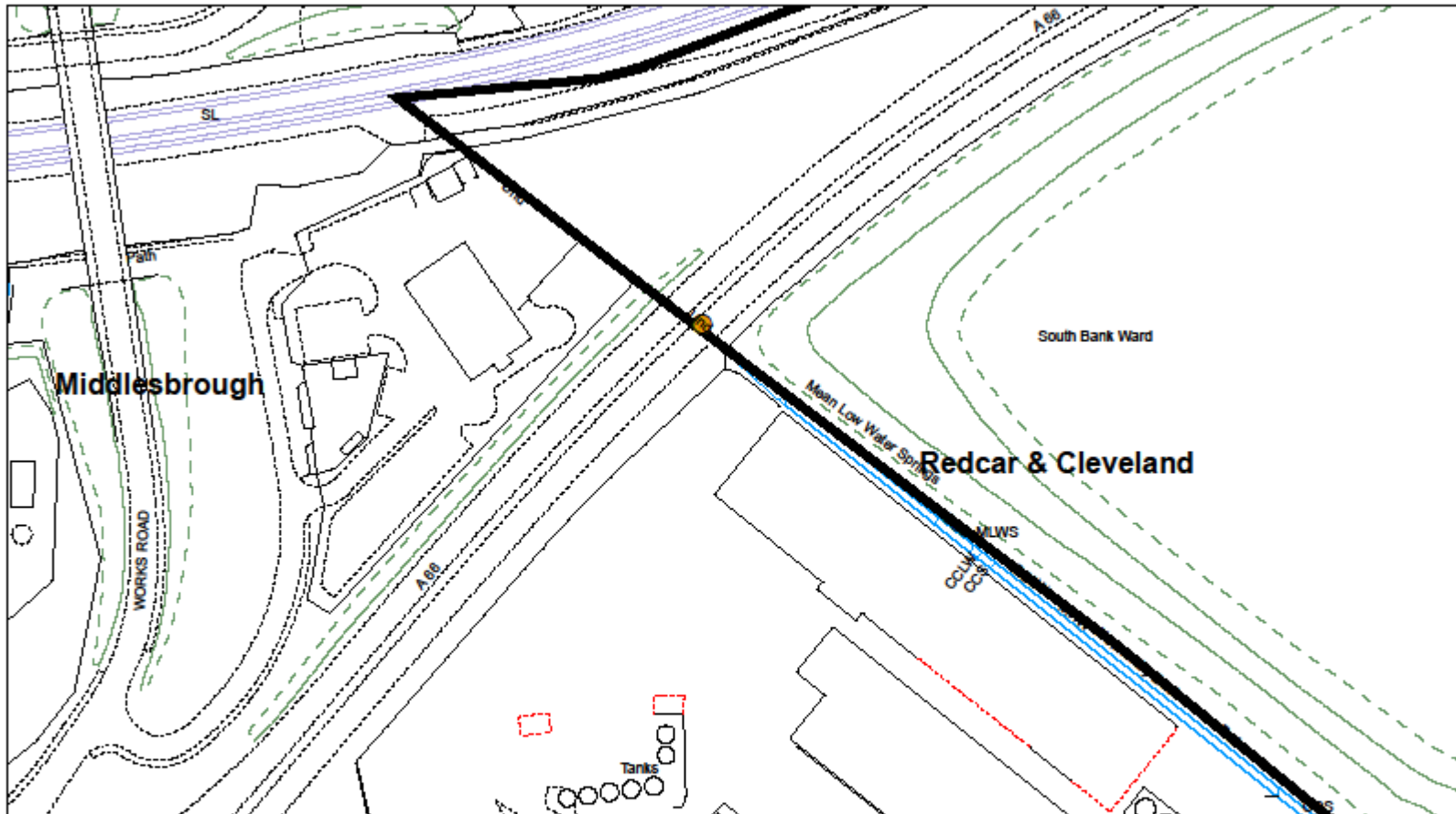
Culvert & bridge structures – biannually

Middlesbrough

Grills inspected – biannually

Culvert & bridge structures – biannually

Location	Plan No	Crosses	Authority Providing Service
Dockside Road	MBRC001	N/A	N/A
A66 South Bank Bypass	MBRC003	Normanby Beck	MBC
Middlesbrough Road / South Bank Road	MBRC002	Spencer Beck	MBC
Sotherby Road	MBRC004	Spencer Beck	MBC
A1085 Trunk Road / Longlands Road	MBRC005	Spencer Beck	RCBC
B1380 Normanby Road	MBRC006	Spencer Beck	RCBC
B1380 High Street	MBRC006	Middle beck	MBC
B1380 Ladgate Lane – Ladgate Gill Bridge	MBRC006	Ormesby Beck	MBC
B1380 Ladgate Lane – Marton Rail Bridge	MBRC006	B1380 Ladgate Lane	Network Rail
Gypsy lane	MBRC007	N/A	None
Guisborough Road	MBRC008	Ormesby Beck	MBC
A1043 Nunthorpe Bypass Rail Bridge	MBRC009	Esk Valley Rail Line	RCBC



Cross Boundary Agreements

Service Area - Bridge/Culvert maintenance

Location - A66 South Bank Bypass

Key ● To be undertaken by MBC

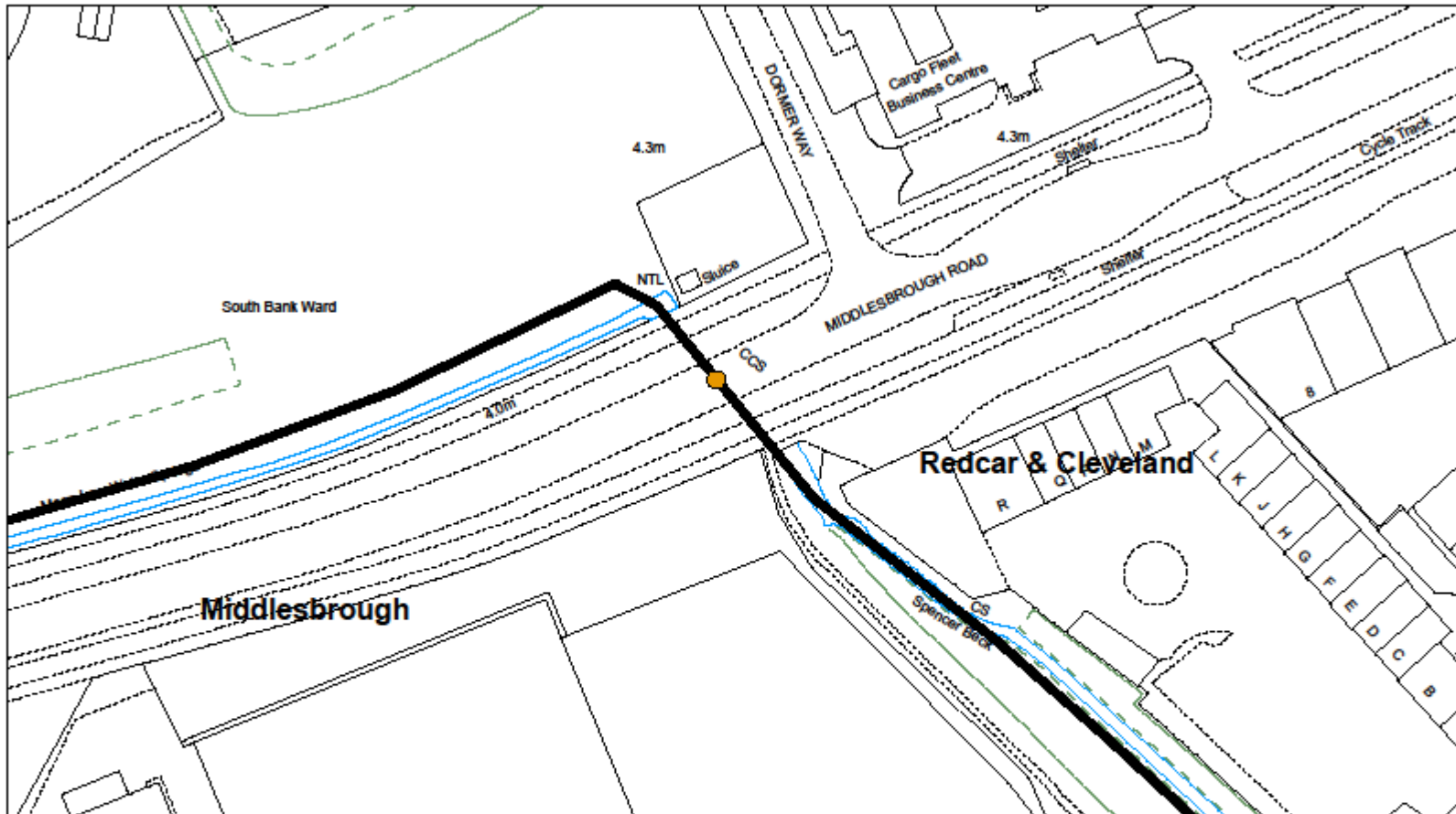
Produced from Ordnance Survey Mapping with the permission of the Controller of Her Majesty's Stationery Office © Crown Copyright. Unauthorised reproduction infringes Crown Copyright and may lead to civil proceedings. Redcar & Cleveland Borough Council Licence No. 100019983 (2007)

Date: 01/04/09

Drawn by: DI

Scale = 1:1,500

DWG No: MBRC003



Cross Boundary Agreements

Service Area - Bridge/Culvert maintenance

Location - South Bank Road/Middlesbrough Road

Key ● To be undertaken by MBC

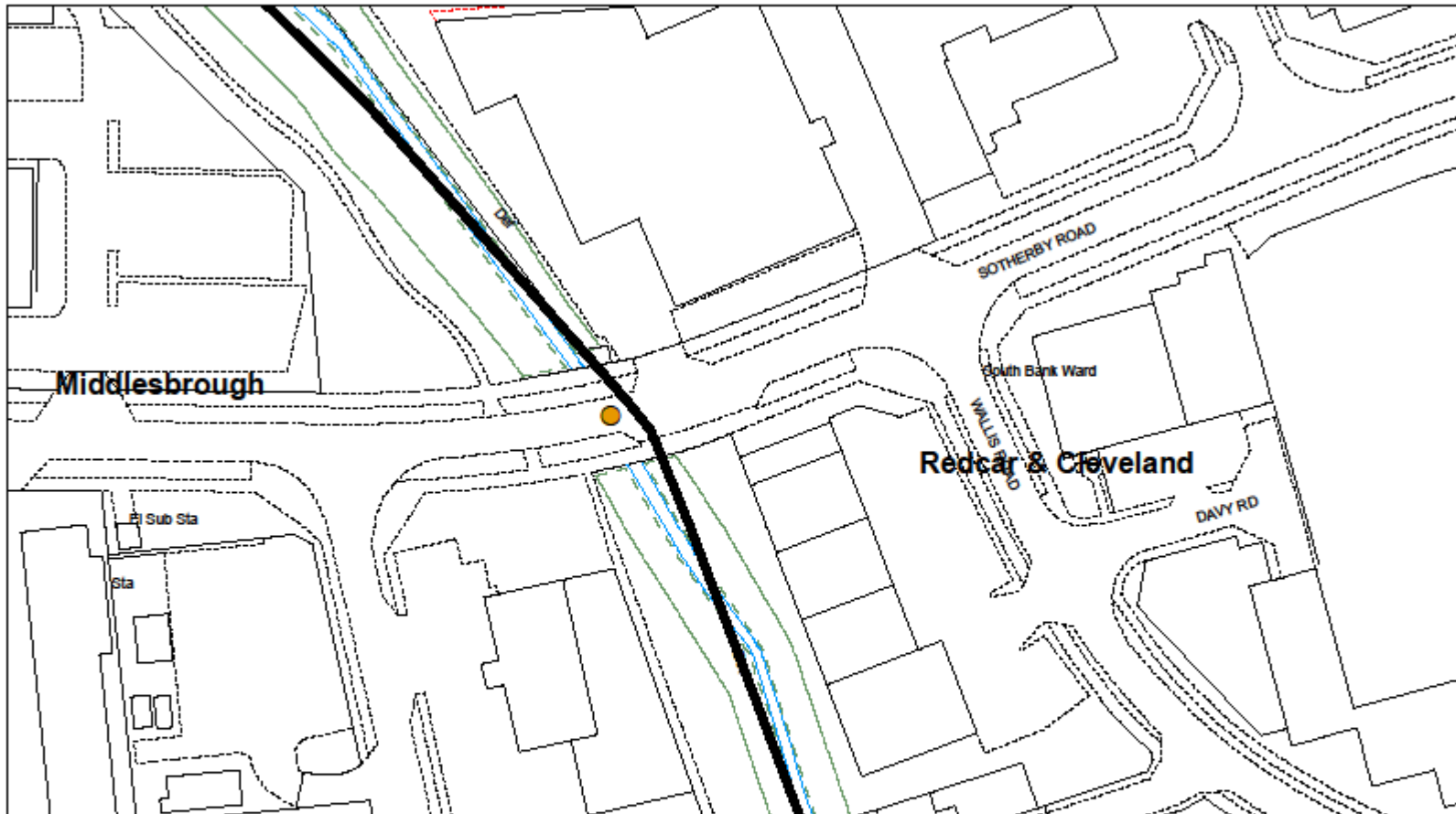
Produced from Ordnance Survey Mapping with the permission of the Controller of Her Majesty's Stationery Office © Crown Copyright. Unauthorised reproduction infringes Crown Copyright and may lead to civil proceedings. Redcar & Cleveland Borough Council Licence No. 100019983 (2007)

Date: 01/04/09

Drawn by: DI

Scale = 1:1,000

DWG No: MBRC002



Cross Boundary Agreements

Service Area - Bridge/Culvert maintenance

Location - Sotherby Road

Key ● To be undertaken by MBC

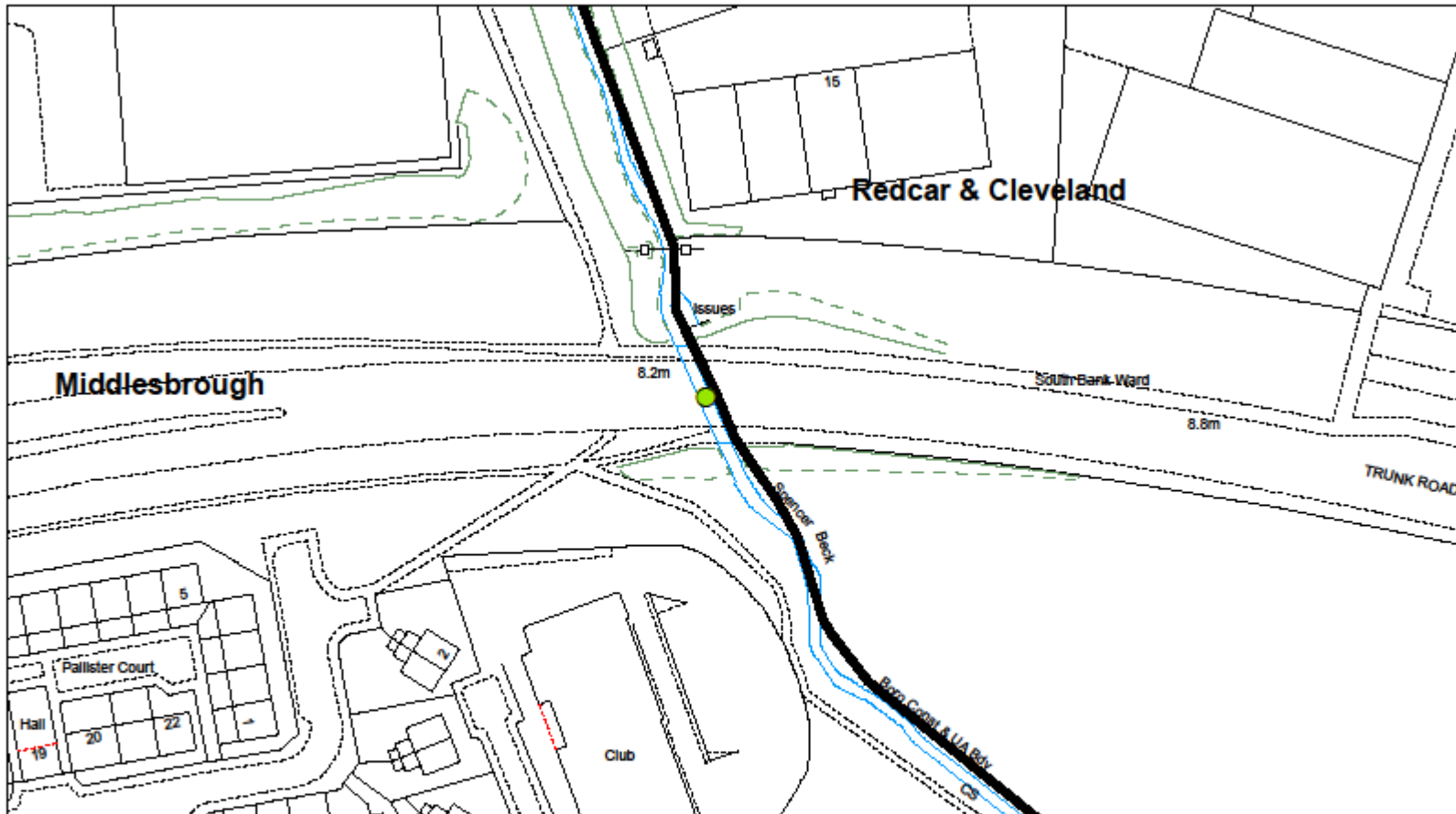
Produced from Ordnance Survey Mapping with the permission of the Controller of Her Majesty's Stationery Office © Crown Copyright. Unauthorised reproduction infringes Crown Copyright and may lead to civil proceedings. Redcar & Cleveland Borough Council Licence No. 100019983 (2007)

Date: 01/04/09

Drawn by: DI

Scale = 1:1,000

DWG No: MBRC004



Cross Boundary Agreements

Service Area - Bridge/Culvert maintenance

Location - A1085 Longlands Road

Key ● To be undertaken by RCBC

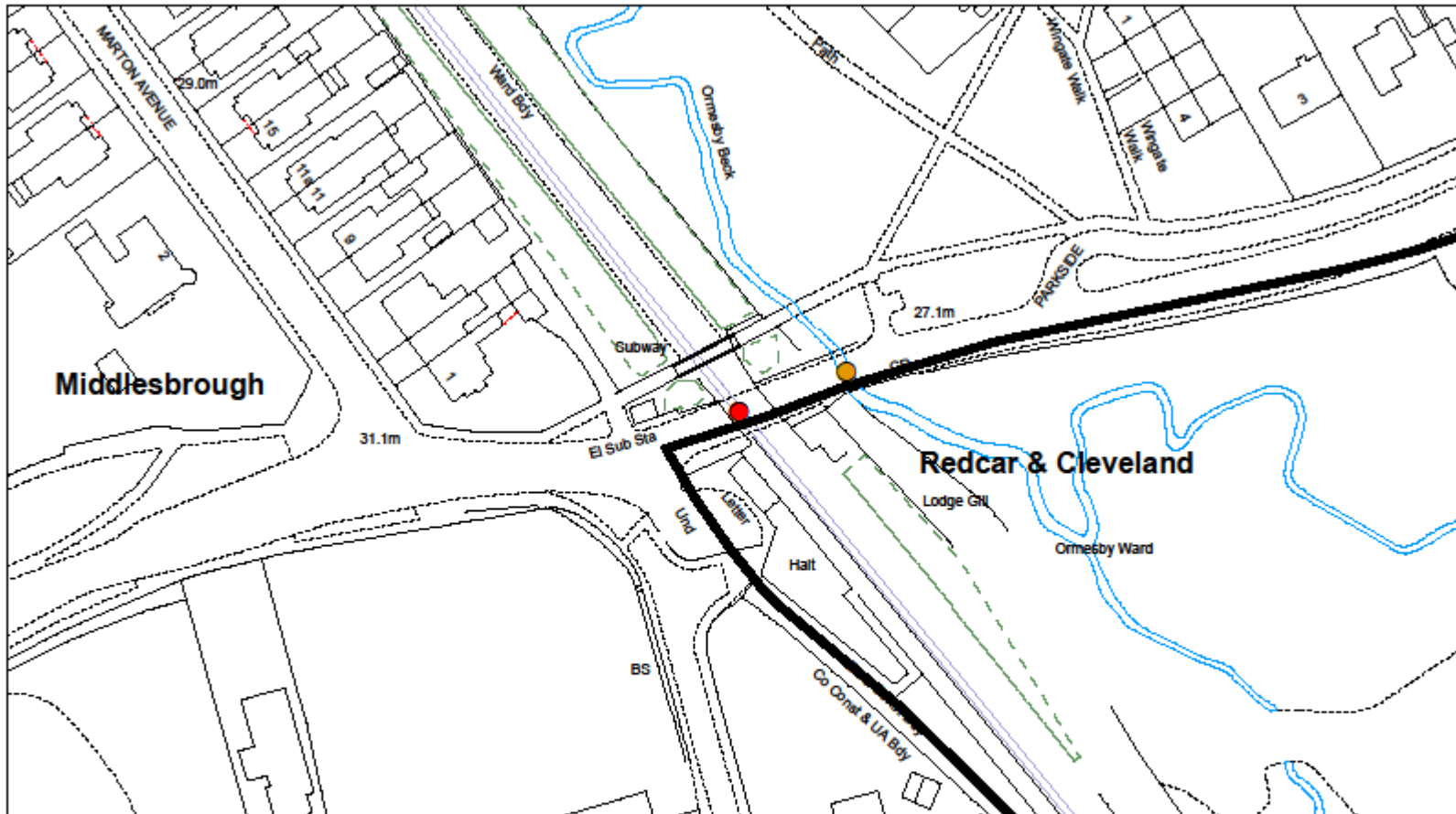
Produced from Ordnance Survey Mapping with the permission of the Controller of Her Majesty's Stationery Office © Crown Copyright. Unauthorised reproduction infringes Crown Copyright and may lead to civil proceedings. Redcar & Cleveland Borough Council Licence No. 100019983 (2007)

Date: 01/04/09

Drawn by: DI

Scale = 1:1,000

DWG No: MBRC005



Cross Boundary Agreements

Service Area - Bridge/Culvert maintenance

Location - B1380 Ladgate Lane

Key ● To be undertaken by MBC ● To be undertaken by Network Rail

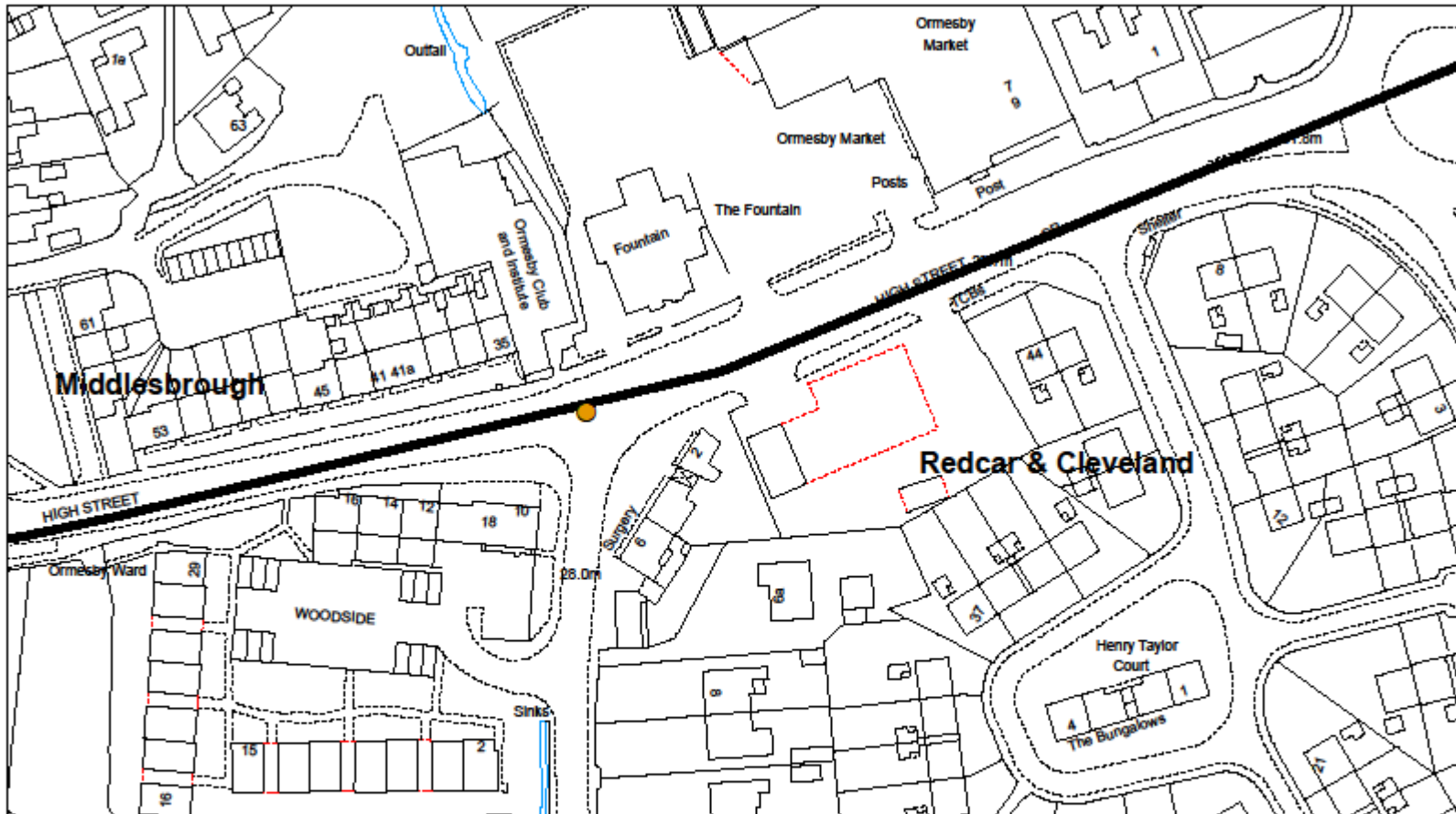
Produced from Ordnance Survey Mapping with the permission of the Controller of Her Majesty's Stationery Office © Crown Copyright. Unauthorised reproduction infringes Crown Copyright and may lead to civil proceedings. Redcar & Cleveland Borough Council Licence No. 100019983 (2007)

Date: 01/04/09

Drawn by: DI

Scale = 1:1,000

DWG No: MBRC006a



Cross Boundary Agreements

Service Area - Bridge/Culvert maintenance

Location - B1380 High Street

Key ● To be undertaken by MBC

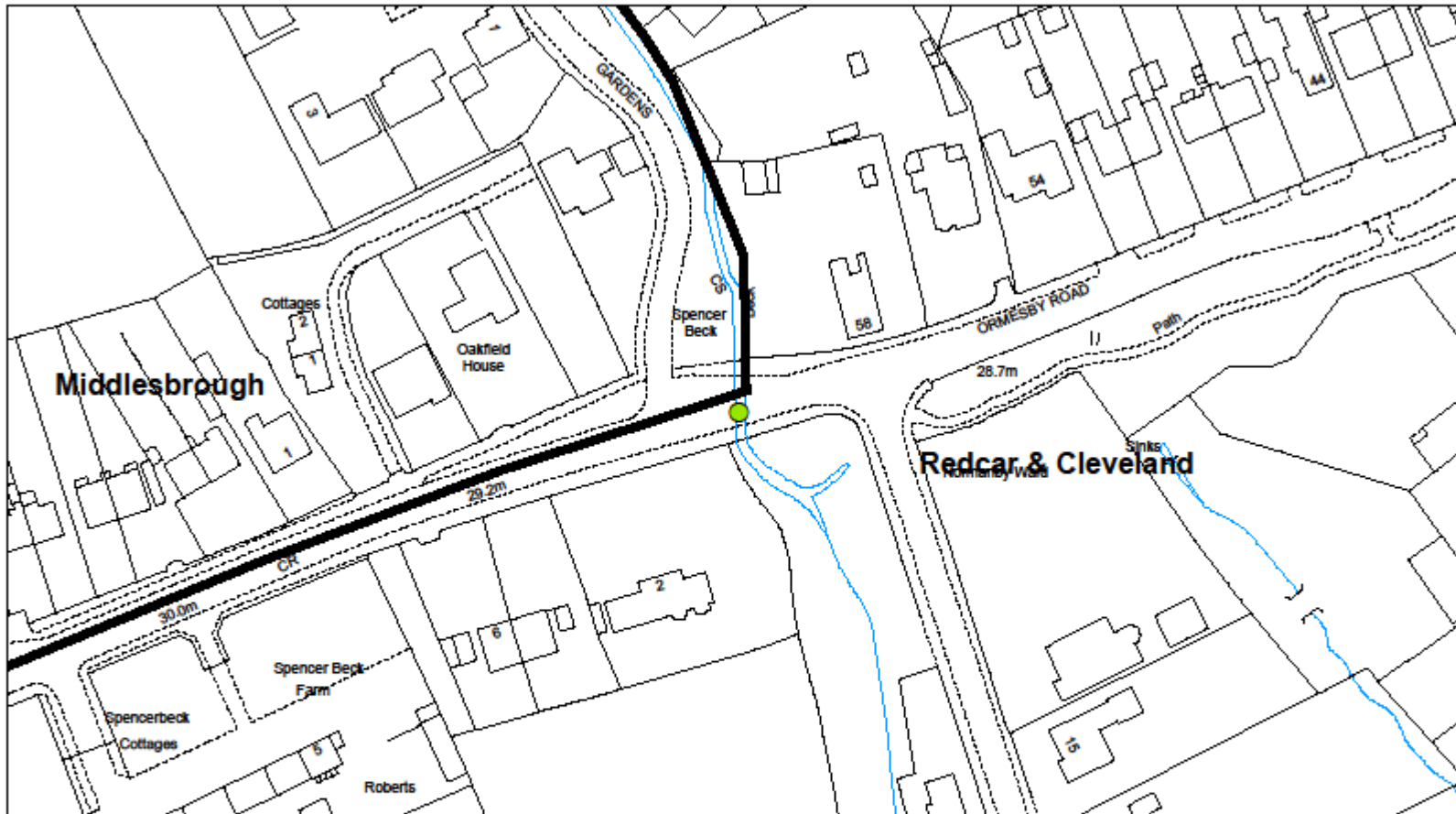
Produced from Ordnance Survey Mapping with the permission of the Controller of Her Majesty's Stationery Office © Crown Copyright. Unauthorised reproduction infringes Crown Copyright and may lead to civil proceedings. Redcar & Cleveland Borough Council Licence No. 100019983 (2007)

Date: 01/04/09

Drawn by: DI

Scale = 1:1,000

DWG No: MBRC008



Cross Boundary Agreements

Service Area - Bridge/Culvert maintenance

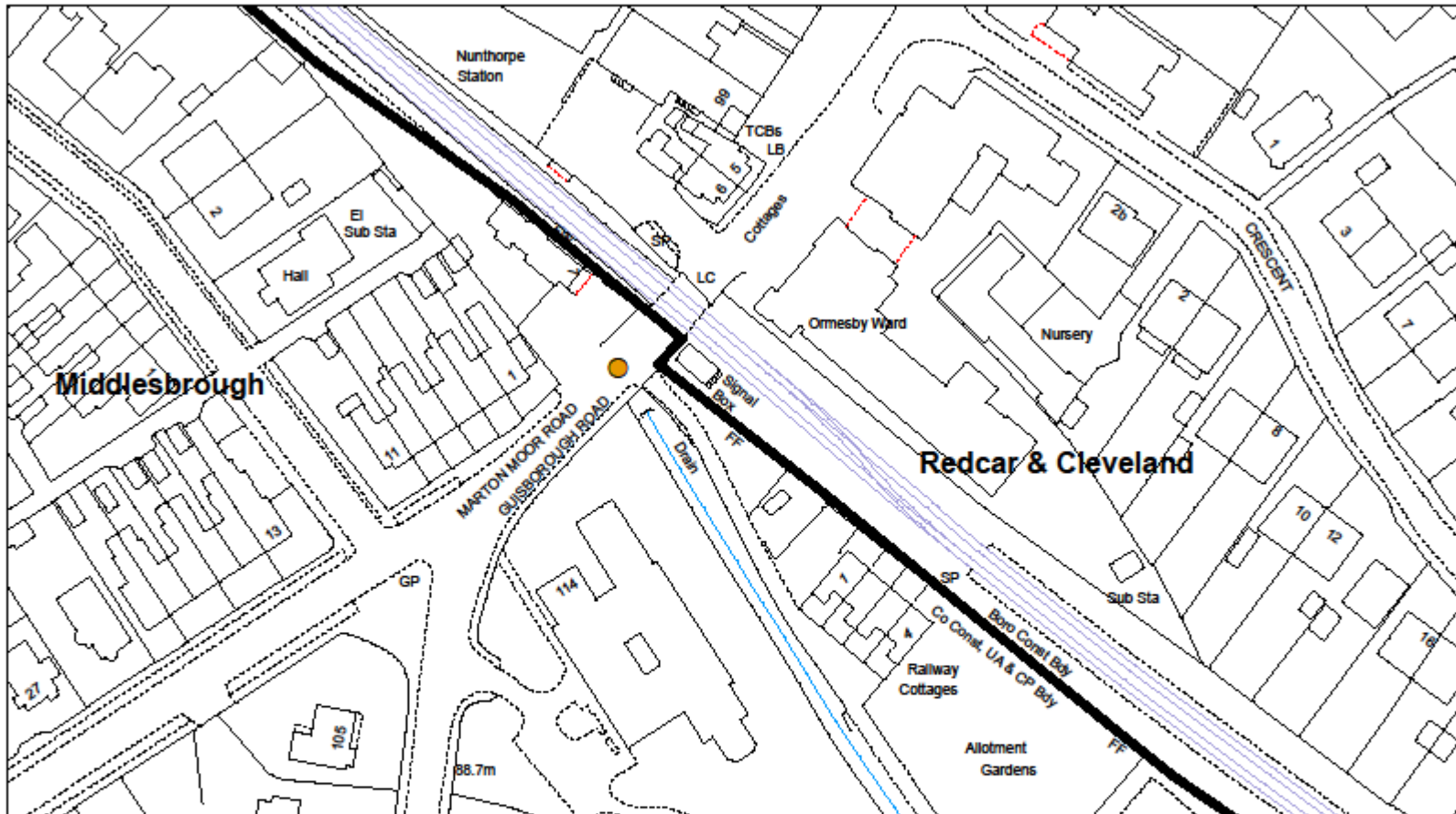
Location - B1380 Oakfield Gardens

Key ● To be undertaken by RCBC

Produced from Ordnance Survey Mapping with the permission of the Controller of Her Majesty's Stationery Office © Crown Copyright. Unauthorised reproduction infringes Crown Copyright and may lead to civil proceedings. Redcar & Cleveland Borough Council Licence No. 100019983 (2007)

Date: 01/04/09 Drawn by: DI

Scale = 1:1,000 DWG No: MBRC008b



Cross Boundary Agreements

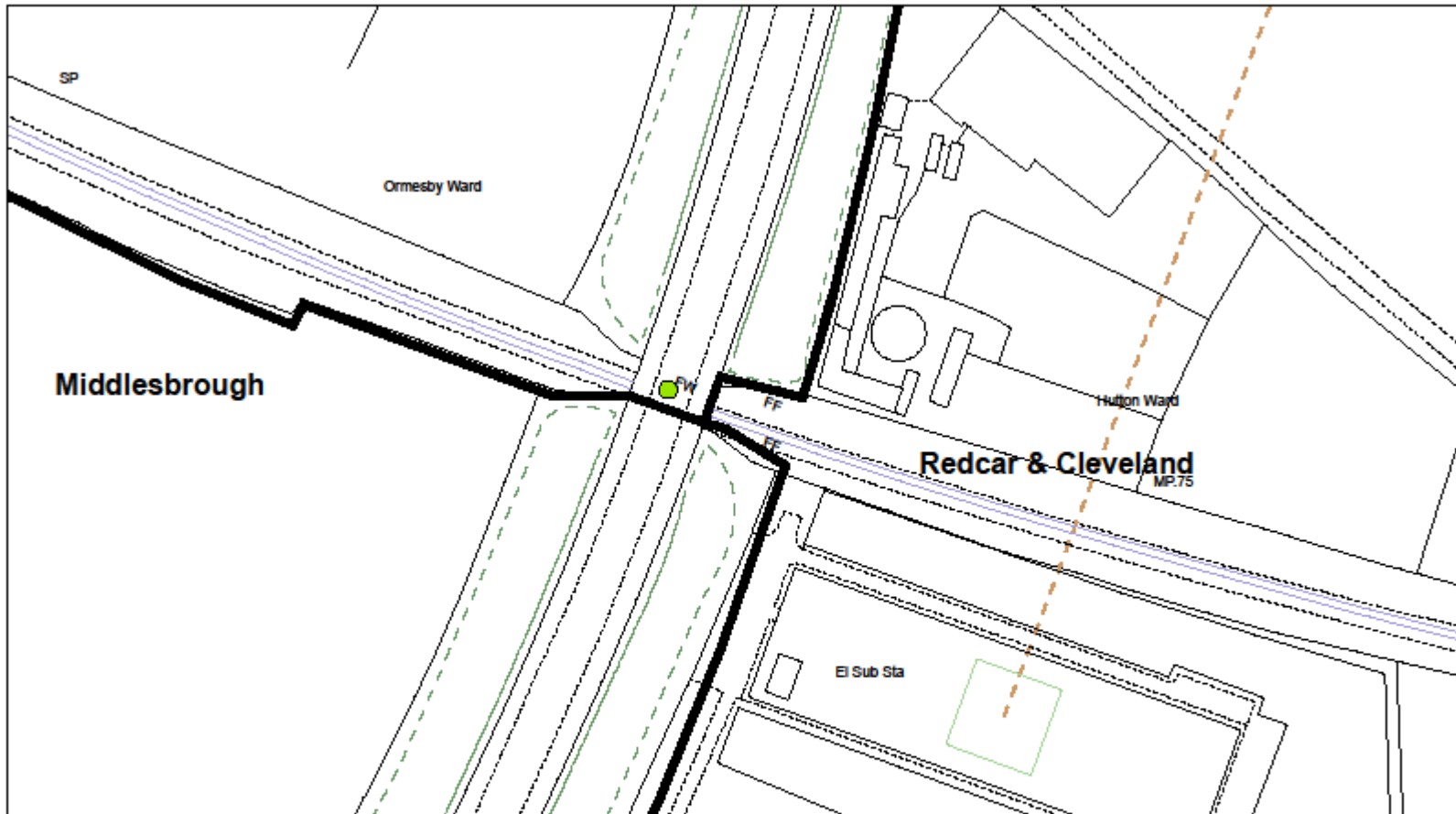
Service Area - Bridge/Culvert maintenance

Location - Guisborough Road

Key ● To be undertaken by MBC

Produced from Ordnance Survey Mapping with the permission of the Controller of Her Majesty's Stationery Office © Crown Copyright. Unauthorised reproduction infringes Crown Copyright and may lead to civil proceedings. Redcar & Cleveland Borough Council Licence No. 100019983 (2007)

Date: 01/04/09	Drawn by: DI
Scale = 1:1,000	DWG No: MBRC008



Cross Boundary Agreements

Service Area - Bridge/Culvert maintenance

Location - Nunthorpe Bypass

Key ● To be undertaken by RCBC

Produced from Ordnance Survey Mapping with the permission of the Controller of Her Majesty's Stationery Office © Crown Copyright. Unauthorised reproduction infringes Crown Copyright and may lead to civil proceedings. Redcar & Cleveland Borough Council Licence No. 100019983 (2007)

Date: 01/04/09

Drawn by: DI

Scale = 1:1,000

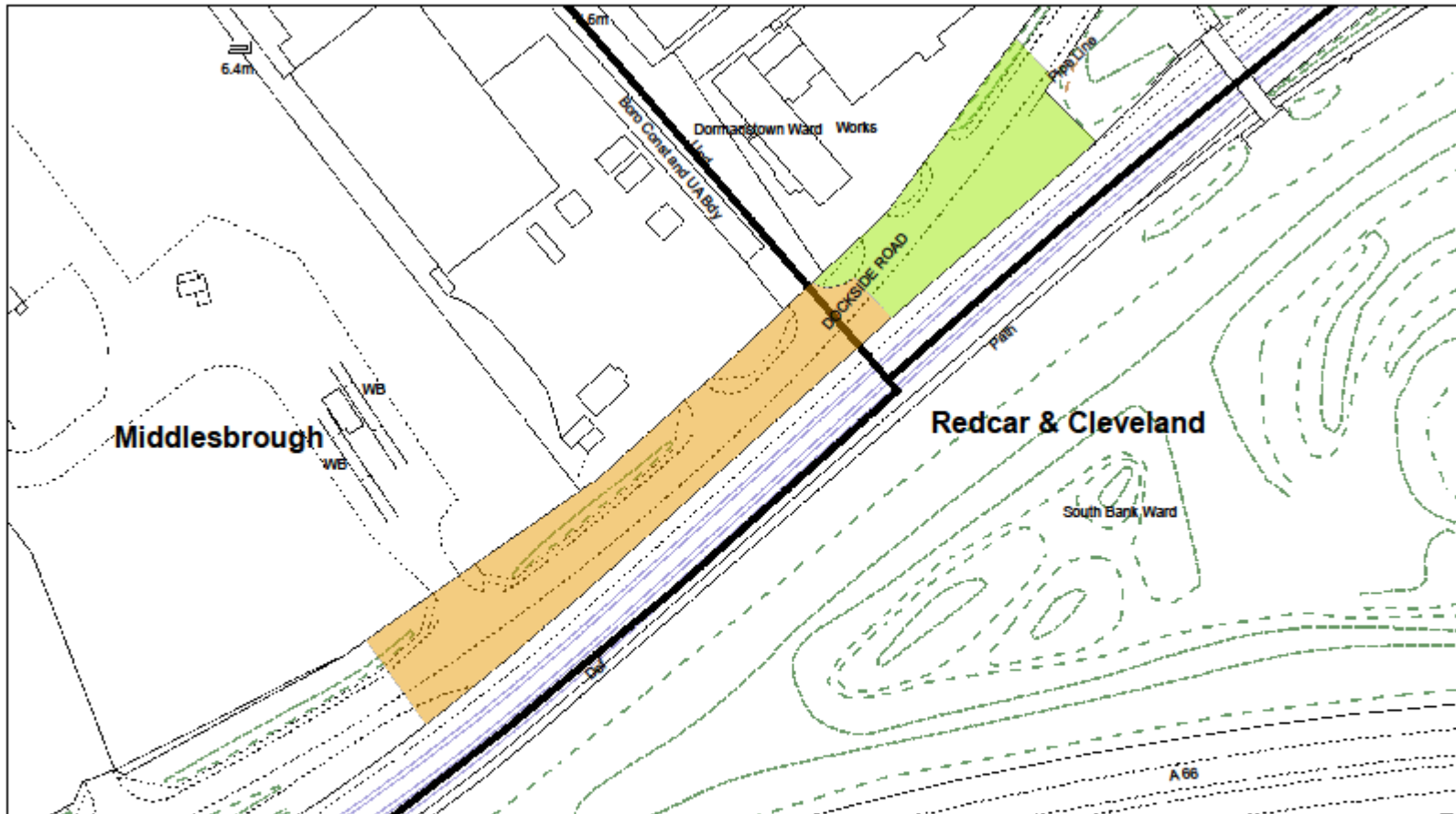
DWG No: MBRC009

ENIROMENTAL SERVICES GRAFFI & POSTERS

Environmental Services – Graffiti & Posters

This service is carried out on a needs only basis.

Location	Plan No	Authority Providing Service
Dockside Road	MBRC001	MBC
A66 South Bank Bypass	MBRC003	RCBC
Middlesbrough Road / South Bank Road	MBRC002	MBC
Sotherby Road	MBRC004	MBC / RCBC
A1085 Trunk Road / Longlands Road	MBRC005	RCBC
B1380 Normanby Road	MBRC006a	RCBC
B1380 Normanby Road Service Road (House Numbers 29 to 105)	MBRC006a	RCBC
B1380 High Street / Ladgate Lane	MBRC006b	MBC
Gypsy lane	MBRC007	MBC
Guisborough Road	MBRC008	MBC
A1043 Nunthorpe Bypass	MBRC009	MBC



Cross Boundary Agreements

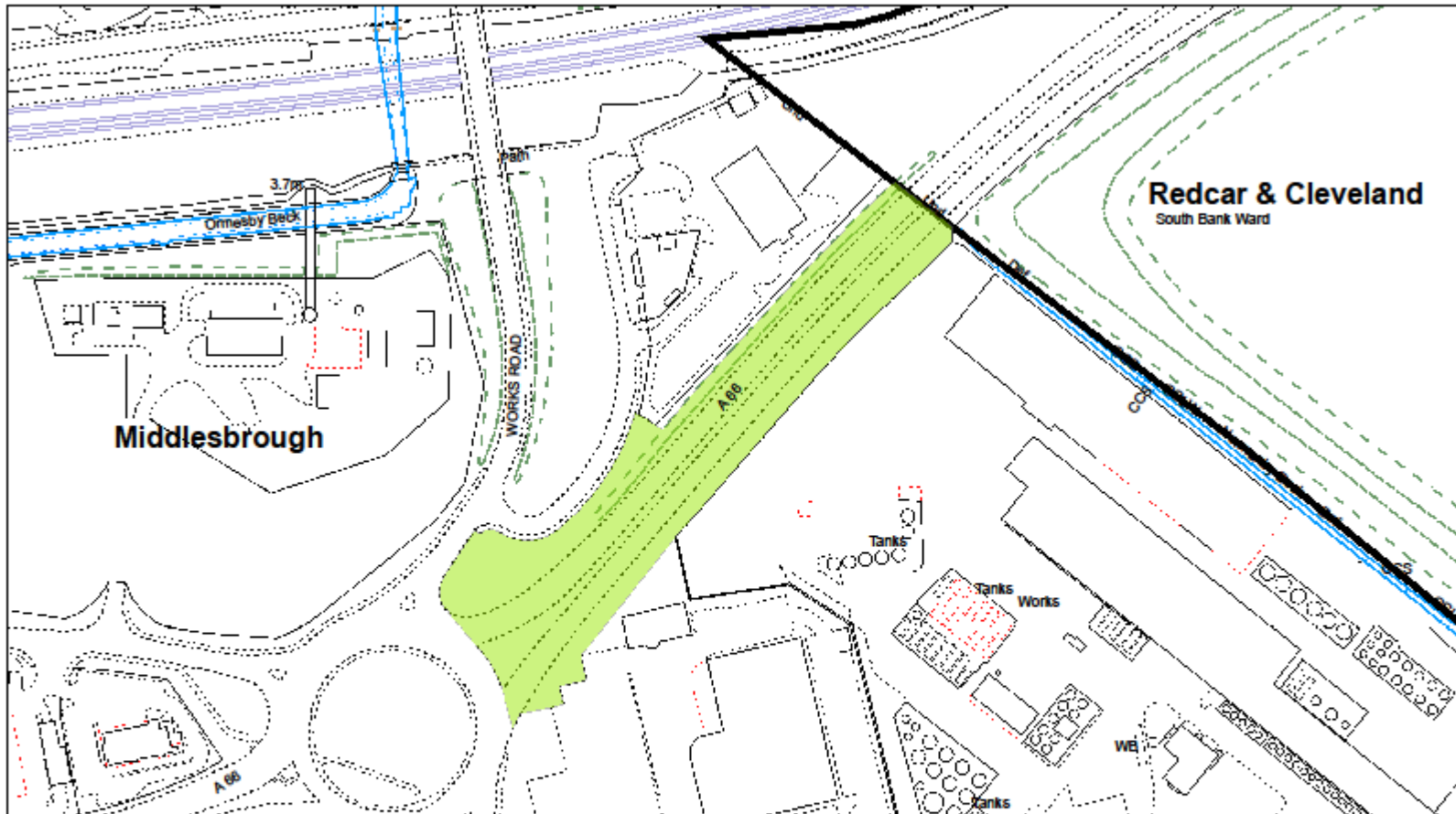
Service Area - Environmental Services Graffiti & Posters

Location - Dockside Road

Key To be undertaken by Middlesbrough To be undertaken by Redcar & Cleveland

Produced from Ordnance Survey Mapping with the permission of the Controller of Her Majesty's Stationery Office © Crown Copyright. Unauthorised reproduction infringes Crown Copyright and may lead to civil proceedings. Redcar & Cleveland Borough Council Licence No. 100019983 (2007)

Date: 18/11/08 Drawn by: DI
 Scale = 1:1,500 DWG No: MBRC001



Cross Boundary Agreements

Service Area - Environmental Services Graffiti & Posters

Location - A66 South Bank Bypass

Key To be undertaken by Redcar & Cleveland

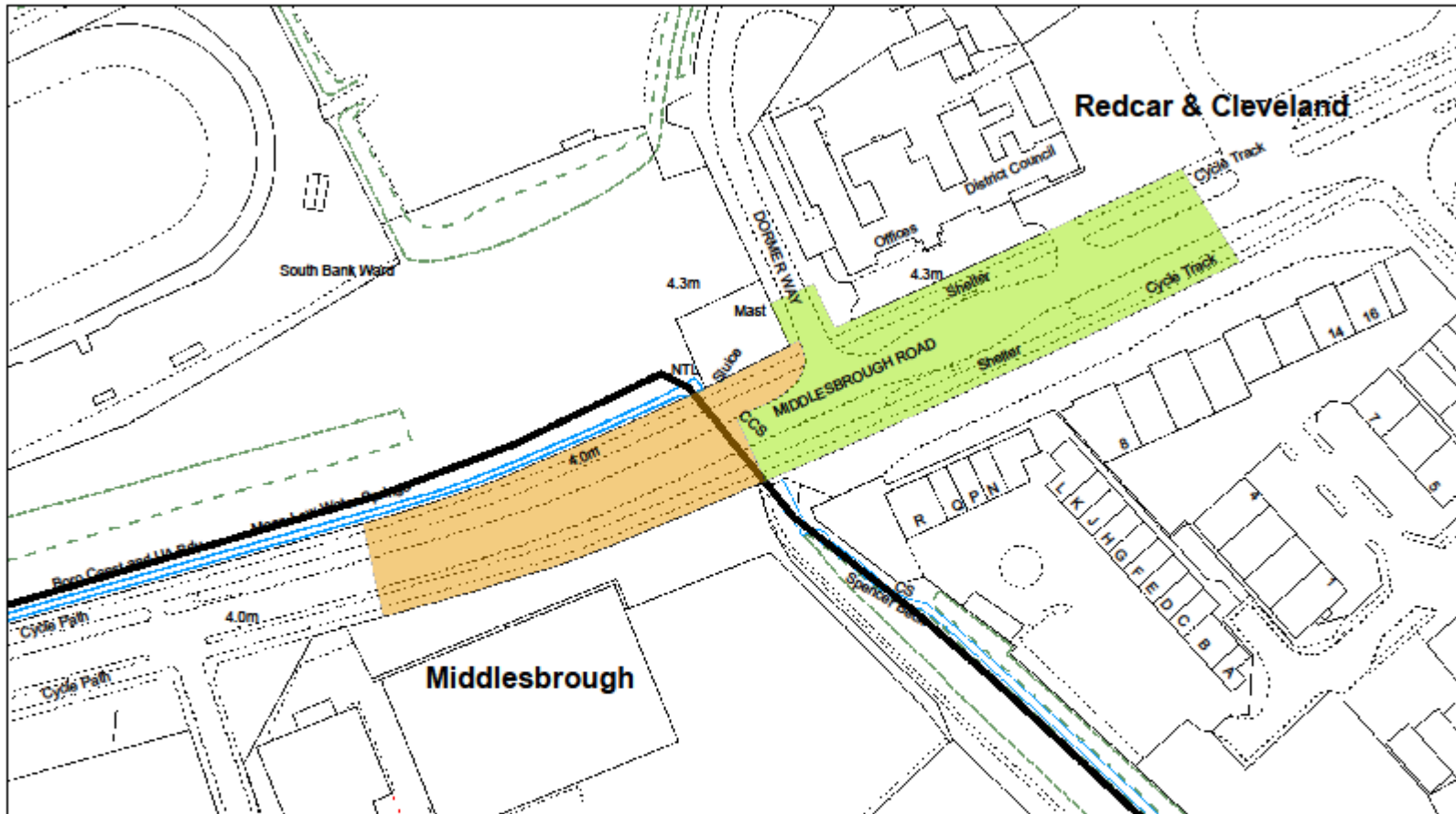
Produced from Ordnance Survey Mapping with the permission of the Controller of Her Majesty's Stationery Office © Crown Copyright. Unauthorised reproduction infringes Crown Copyright and may lead to civil proceedings. Redcar & Cleveland Borough Council Licence No. 100019983 (2007)

Date: 18/11/08

Drawn by: DI

Scale =1:2,000

DWG No: MBRC003



Cross Boundary Agreements

Service Area - Environmental Services Graffiti & Posters

Location - South Bank Road/Middlesbrough Road

Key To be undertaken by Redcar & Cleveland

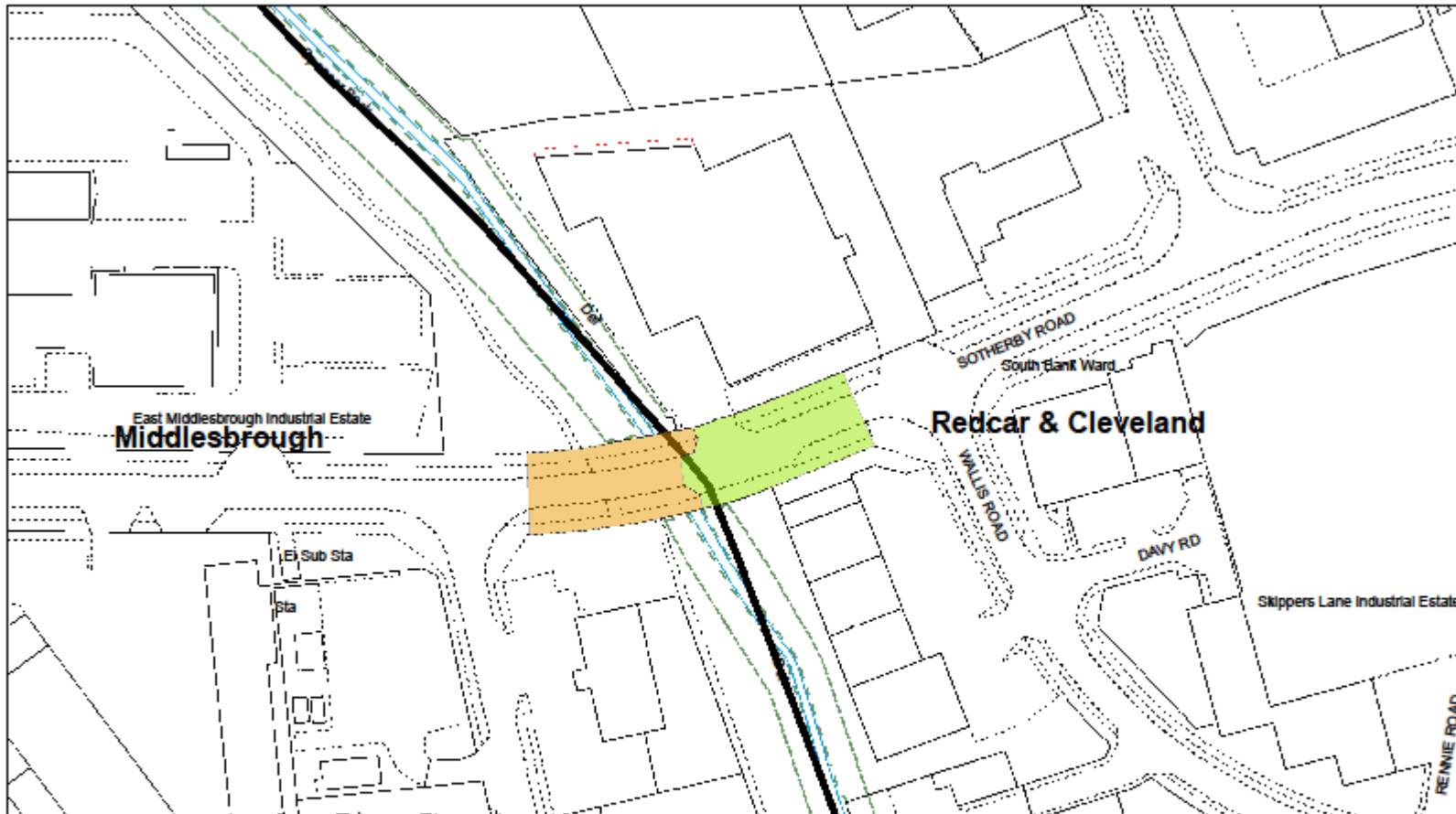
Produced from Ordnance Survey Mapping with the permission of the Controller of Her Majesty's Stationery Office © Crown Copyright. Unauthorised reproduction infringes Crown Copyright and may lead to civil proceedings. Redcar & Cleveland Borough Council Licence No. 100019983 (2007)

Date: 18/11/08

Drawn by: DI

Scale =1:1,500

DWG No: MBRC002



Cross Boundary Agreements

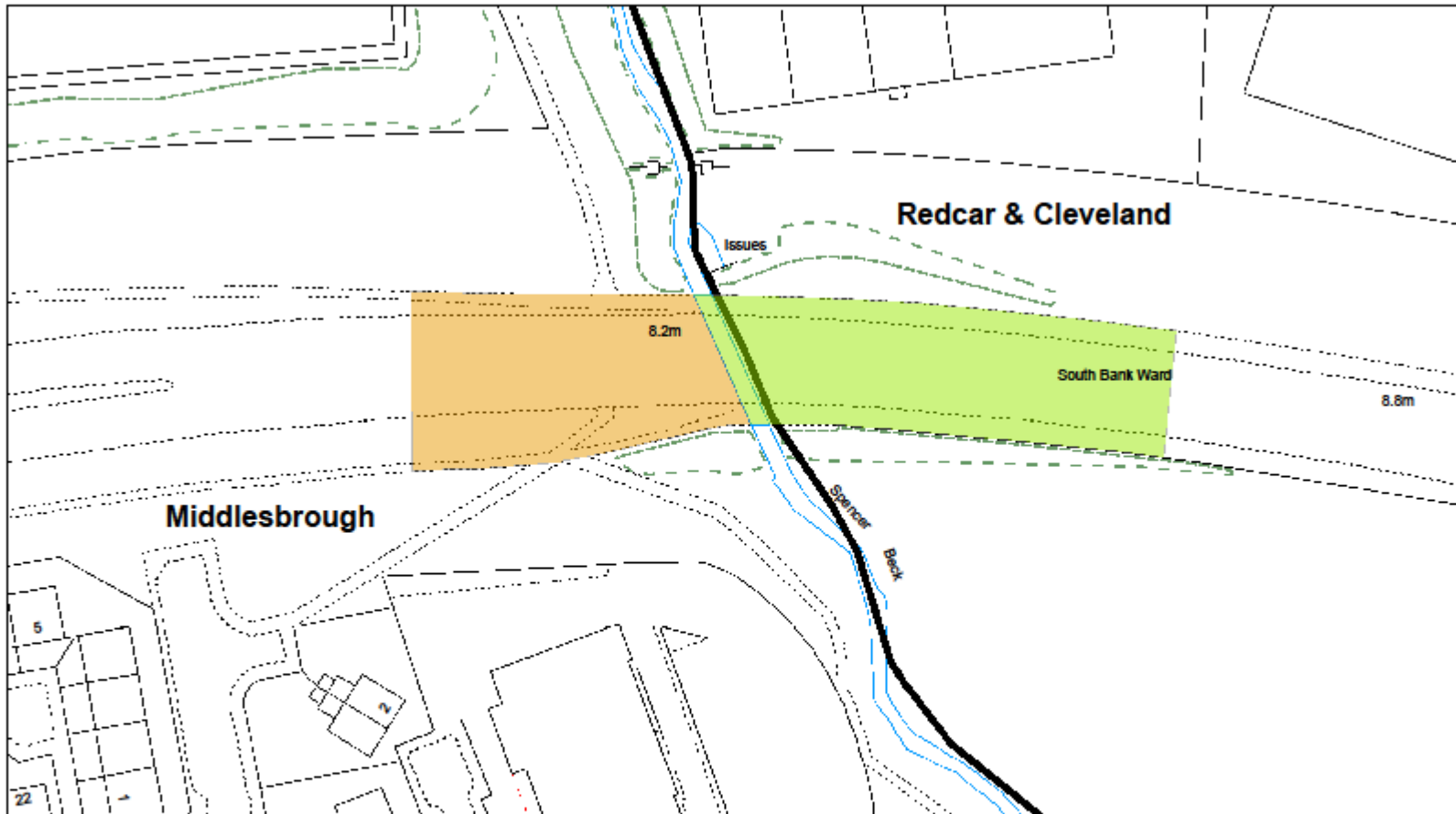
Service Area - Environmental Services Graffiti & Posters

Location - Sotherby Road

Key To be undertaken by Middlesbrough To be undertaken by Redcar & Cleveland

Produced from Ordnance Survey Mapping with the permission of the Controller of Her Majesty's Stationery Office © Crown Copyright. Unauthorised reproduction infringes Crown Copyright and may lead to civil proceedings. Redcar & Cleveland Borough Council Licence No. 100019983 (2007)

Date: 18/11/08	Drawn by: DI
Scale = 1:1,250	DWG No: MBRC004



Cross Boundary Agreements

Service Area - Environmental Services Graffiti & Posters

Location - A1085 Trunk Road/Longlands Road

Key To be undertaken by Middlesbrough To be undertaken by Redcar & Cleveland

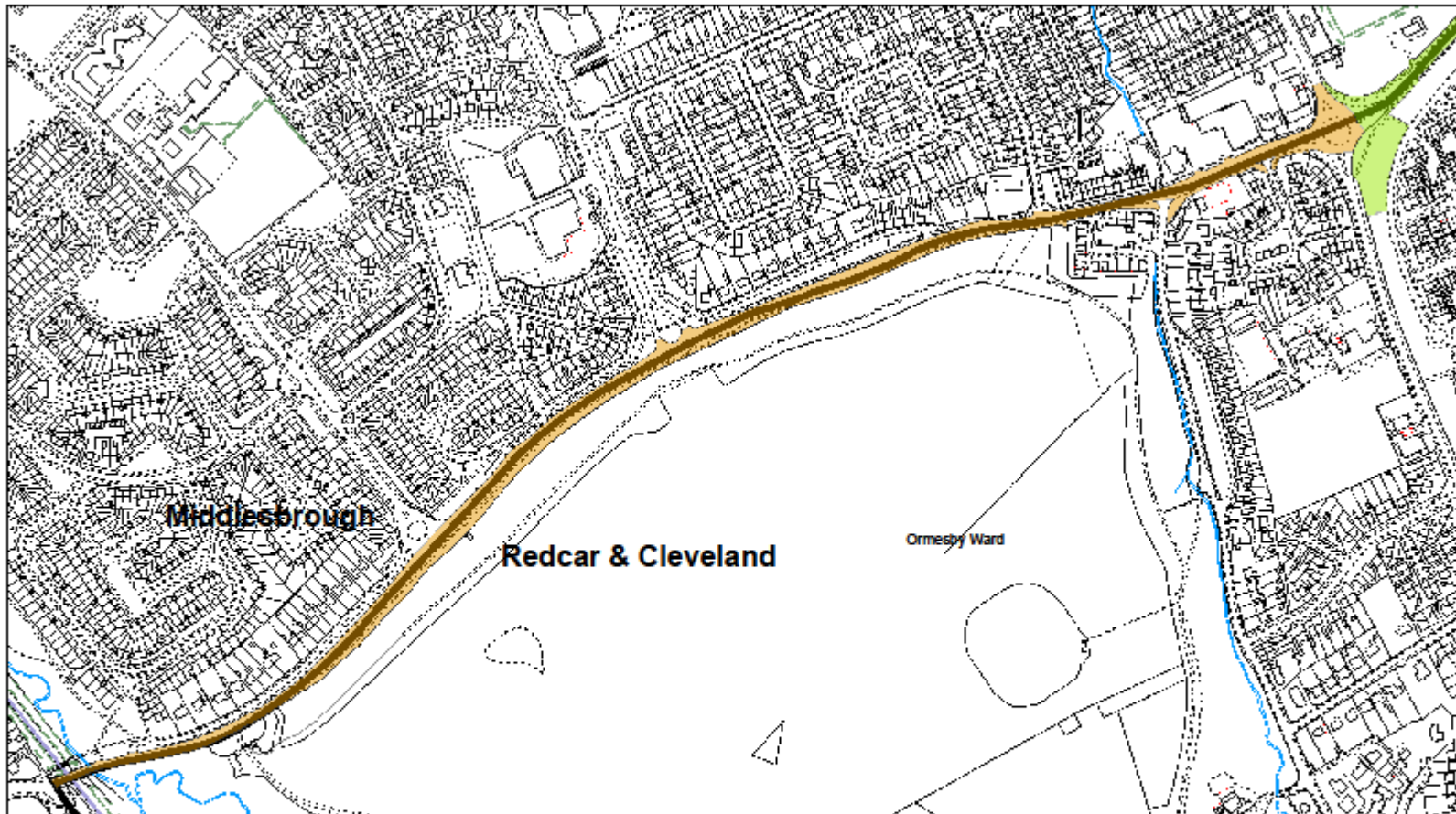
Produced from Ordnance Survey Mapping with the permission of the Controller of Her Majesty's Stationery Office © Crown Copyright. Unauthorised reproduction infringes Crown Copyright and may lead to civil proceedings. Redcar & Cleveland Borough Council Licence No. 100019983 (2007)

Date: 18/11/08

Drawn by: DI

Scale =1:750

DWG No: MBRC005



Cross Boundary Agreements

Service Area - Environmental Services Graffiti & Posters

Location - B1380 Ladgate Lane

Key To be undertaken by Middlesbrough To be undertaken by Redcar & Cleveland

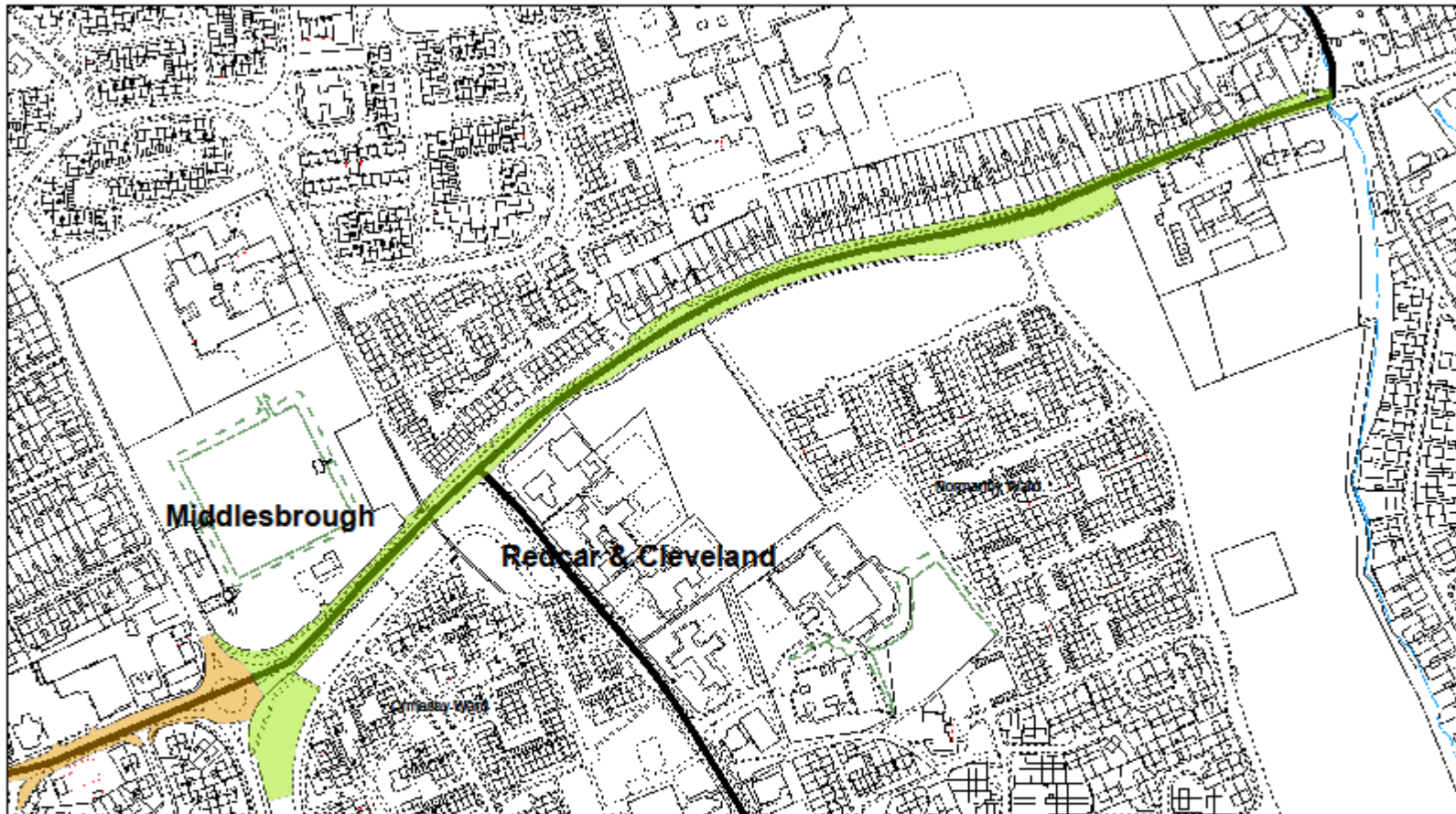
Produced from Ordnance Survey Mapping with the permission of the Controller of Her Majesty's Stationery Office © Crown Copyright. Unauthorised reproduction infringes Crown Copyright and may lead to civil proceedings. Redcar & Cleveland Borough Council Licence No. 100019983 (2007)

Date: 18/11/08

Drawn by: DI

Scale =1:5,000

DWG No: MBRC006a



Cross Boundary Agreements

Service Area - Environmental Services Graffiti & Posters

Location - B1380 Normanby Road

Key To be undertaken by Middlesbrough To be undertaken by Redcar & Cleveland

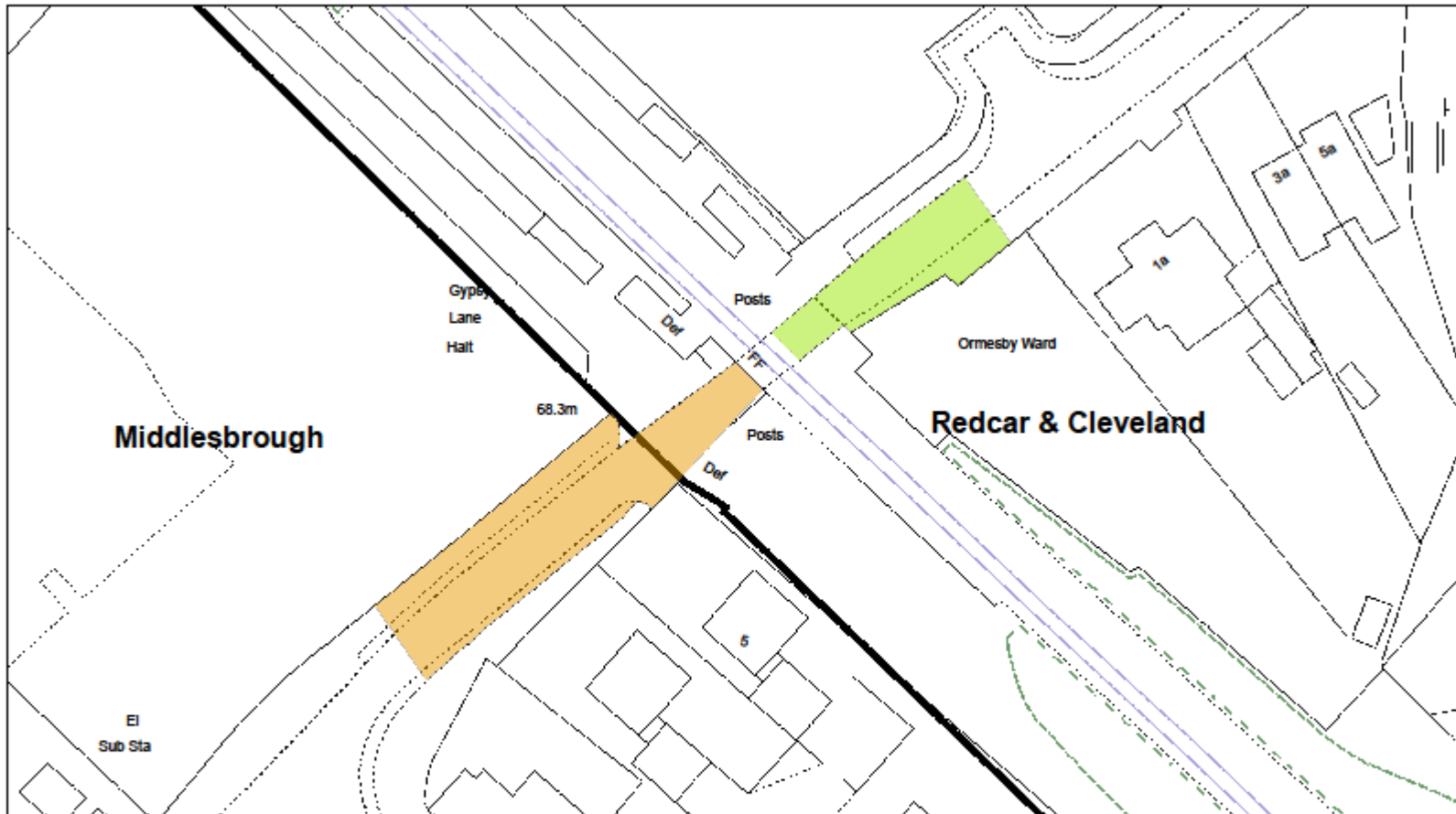
Produced from Ordnance Survey Mapping with the permission of the Controller of Her Majesty's Stationery Office © Crown Copyright. Unauthorised reproduction infringes Crown Copyright and may lead to civil proceedings. Redcar & Cleveland Borough Council Licence No. 100019983 (2007)

Date: 18/11/08

Drawn by: DI

Scale =1:4,000

DWG No: MBRC008b



Cross Boundary Agreements

Service Area - Environmental Services Graffiti & Posters

Location - Gypsy Lane

Key To be undertaken by Middlesbrough To be undertaken by Redcar & Cleveland

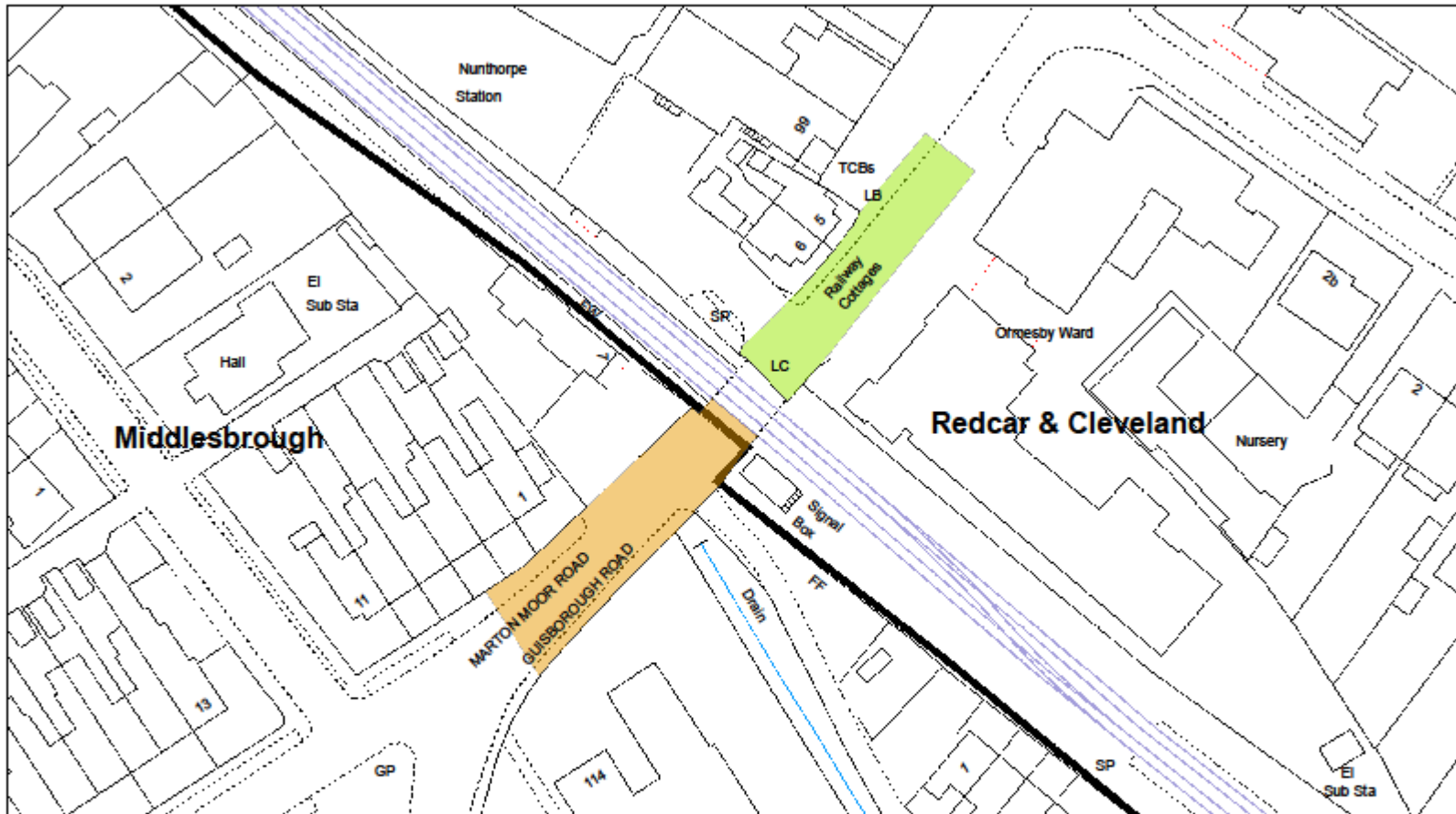
Produced from Ordnance Survey Mapping with the permission of the Controller of Her Majesty's Stationery Office © Crown Copyright. Unauthorised reproduction infringes Crown Copyright and may lead to civil proceedings. Redcar & Cleveland Borough Council Licence No. 100019983 (2007)

Date: 18/11/08

Drawn by: DI

Scale =1:500

DWG No: MBRC007



Cross Boundary Agreements

Service Area - Environmental Services Graffiti & Posters

Location - Guisborough Road

Key To be undertaken by Middlesbrough To be undertaken by Redcar & Cleveland

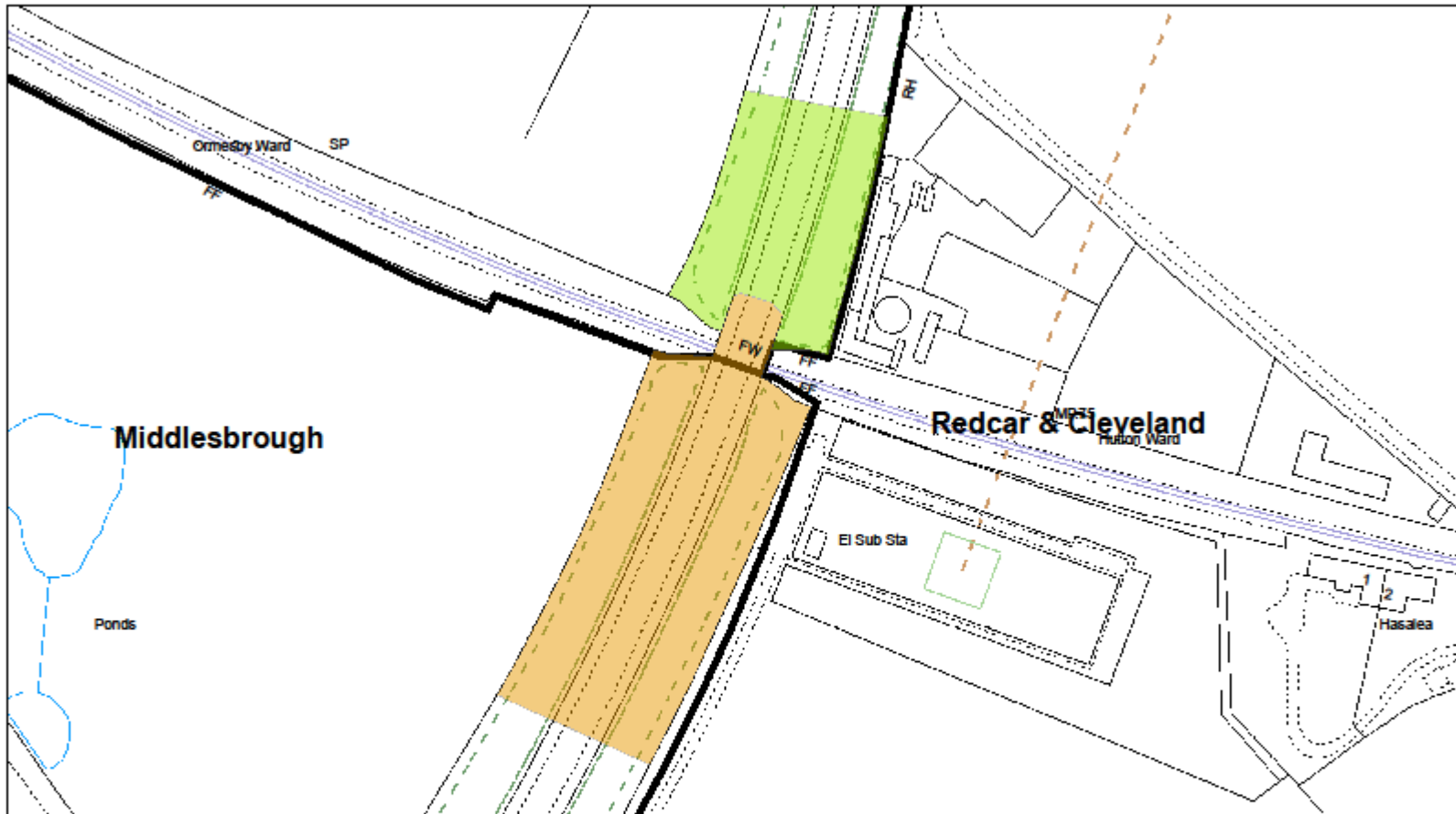
Produced from Ordnance Survey Mapping with the permission of the Controller of Her Majesty's Stationery Office © Crown Copyright. Unauthorised reproduction infringes Crown Copyright and may lead to civil proceedings. Redcar & Cleveland Borough Council Licence No. 100019983 (2007)

Date: 18/11/08

Drawn by: DI

Scale =1:750

DWG No: MBRC008



Cross Boundary Agreements

Service Area - Environmental Services Graffiti & Posters

Location - Nunthorpe Bypass

Key To be undertaken by Middlesbrough To be undertaken by Redcar & Cleveland

Produced from Ordnance Survey Mapping with the permission of the Controller of Her Majesty's Stationery Office © Crown Copyright. Unauthorised reproduction infringes Crown Copyright and may lead to civil proceedings. Redcar & Cleveland Borough Council Licence No. 100019983 (2007)

Date: 18/11/08

Drawn by: DI

Scale =1:1,500

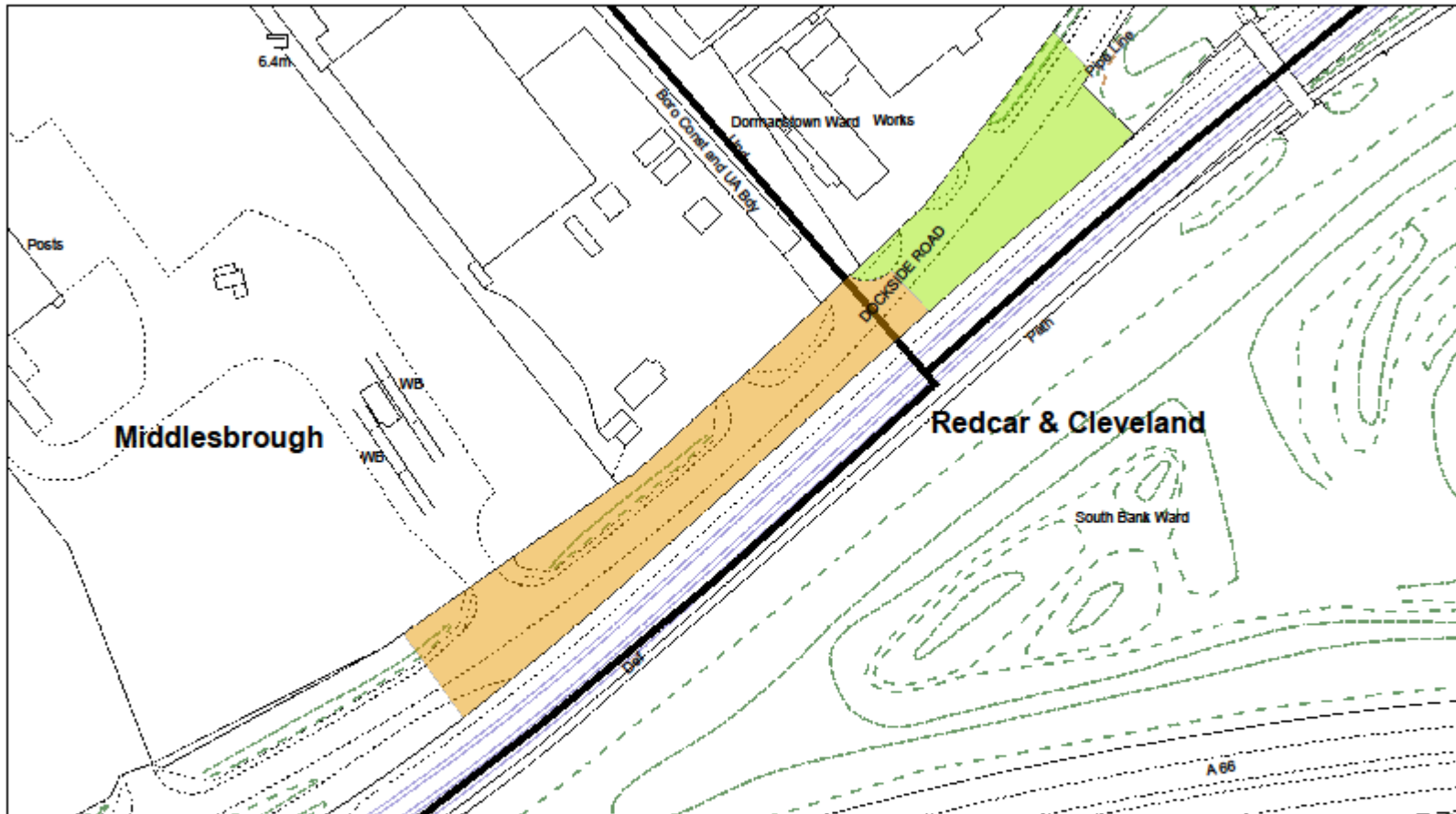
DWG No: MBRC009

ENVIRONMENTAL SERVICES
DEAD ANIMALS
DUMPS & FLY-TIPPING

Environmental Services – Dead Animals, Needles, Fly Tipping and Dumps

This service is carried out on a needs only basis.

Location	Plan No	Authority Providing Service
Dockside Road	MBRC001	MBC
A66 South Bank Bypass	MBRC003	RCBC
Middlesbrough Road / South Bank Road	MBRC002	MBC
Sotherby Road	MBRC004	MBC / RCBC
A1085 Trunk Road / Longlands Road	MBRC005	RCBC
B1380 Normanby Road	MBRC006a	RCBC
B1380 Normanby Road Service Road (House Numbers 29 to 105)	MBRC006a	RCBC
B1380 High Street / Ladgate Lane	MBRC006b	MBC
Gypsy lane	MBRC007	MBC
Guisborough Road	MBRC008	MBC
A1043 Nunthorpe Bypass	MBRC009	MBC



Cross Boundary Agreements

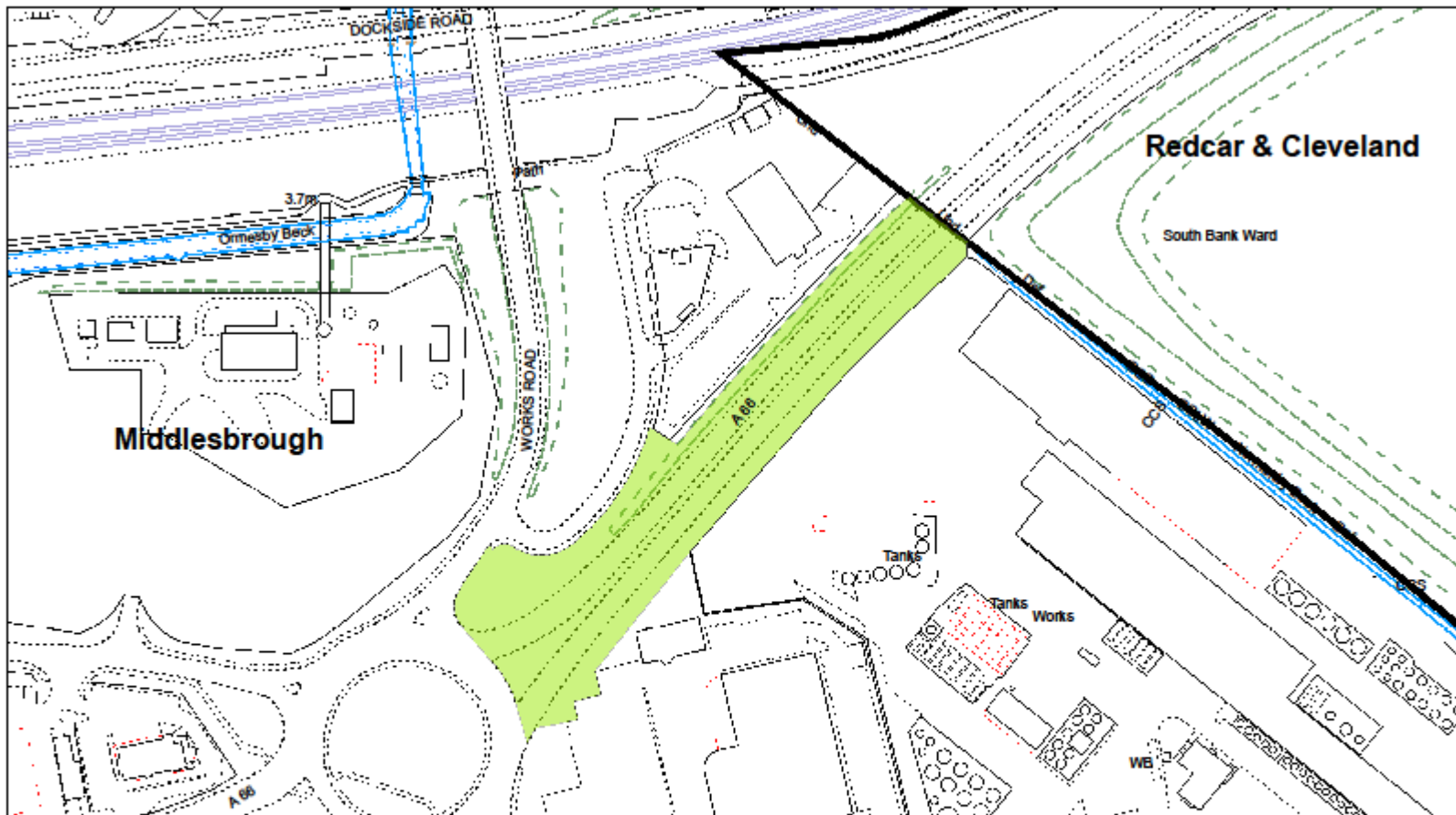
Service Area - Environmental Services Dead Animals Needles & Fly Tipping

Location - Dockside Road

Key To be undertaken by Middlesbrough To be undertaken by Redcar & Cleveland

Produced from Ordnance Survey Mapping with the permission of the Controller of Her Majesty's Stationery Office © Crown Copyright. Unauthorised reproduction infringes Crown Copyright and may lead to civil proceedings. Redcar & Cleveland Borough Council Licence No. 100019983 (2007)

Date: 18/11/08	Drawn by: DI
Scale =1:1,500	DWG No: MBRC001



Cross Boundary Agreements

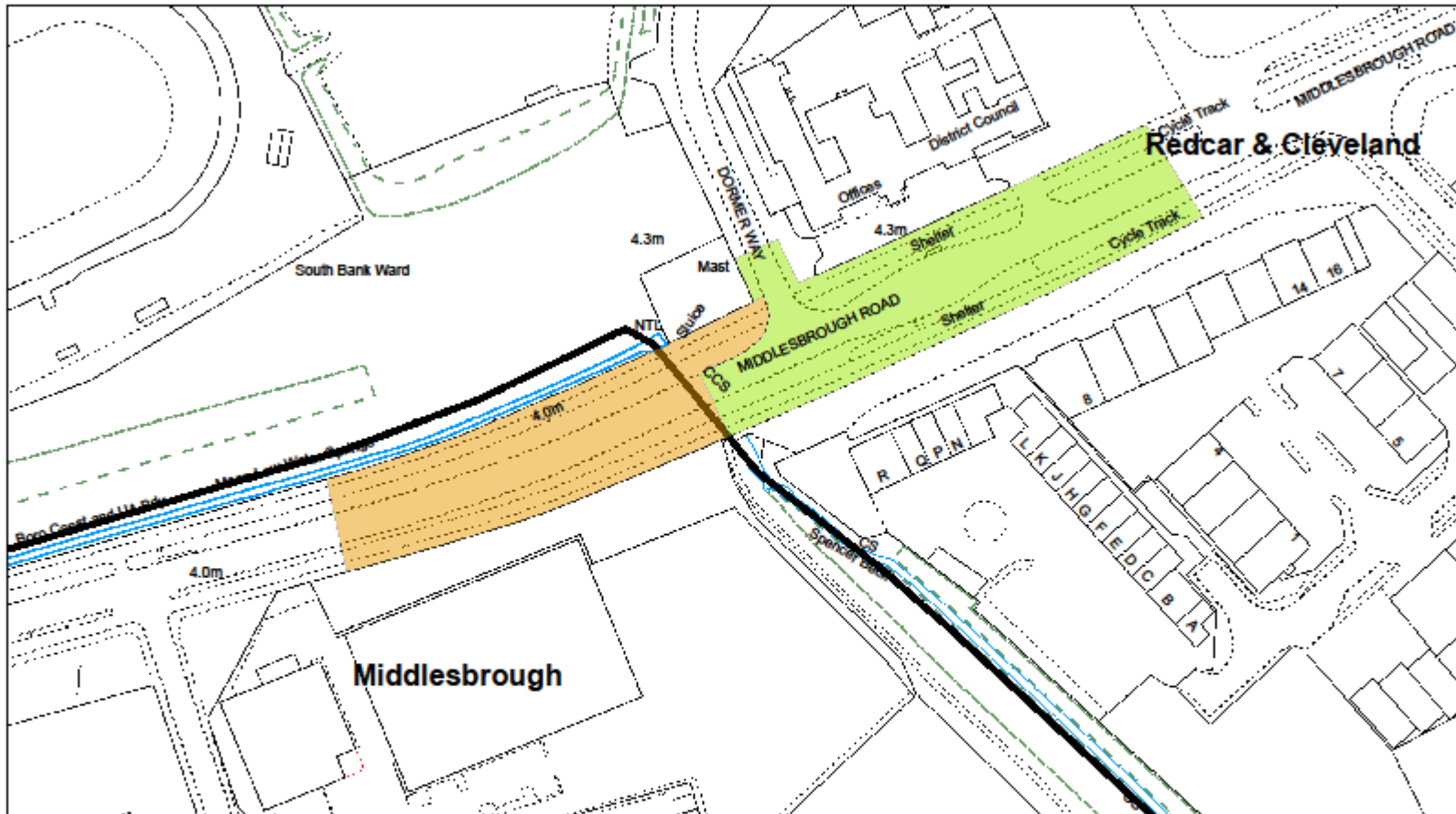
Service Area - Environmental Services Dead Animals Needles & Fly Tipping

Location - A66 South Bank Bypass

Key To be undertaken by Middlesbrough To be undertaken by Redcar & Cleveland

Produced from Ordnance Survey Mapping with the permission of the Controller of Her Majesty's Stationery Office © Crown Copyright. Unauthorised reproduction infringes Crown Copyright and may lead to civil proceedings. Redcar & Cleveland Borough Council Licence No. 100019983 (2007)

Date: 18/11/08	Drawn by: DI
Scale =1:2,000	DWG No: MBRC003



Cross Boundary Agreements

Service Area - Environmental Services Dead Animals Needles & Fly Tipping

Location - South Bank Road/Middlesbrough Road

Key To be undertaken by Middlesbrough To be undertaken by Redcar & Cleveland

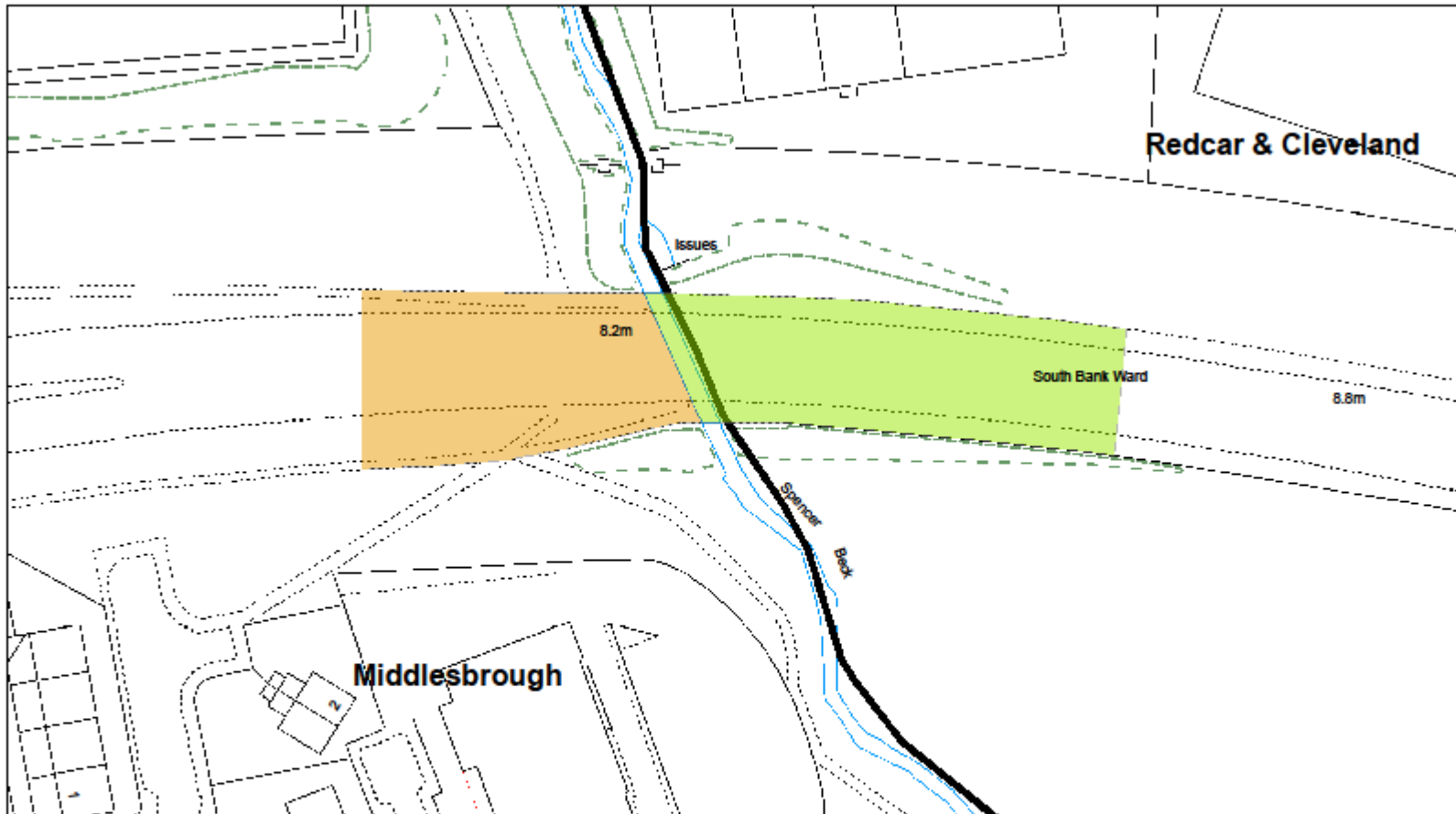
Produced from Ordnance Survey Mapping with the permission of the Controller of Her Majesty's Stationery Office © Crown Copyright. Unauthorised reproduction infringes Crown Copyright and may lead to civil proceedings. Redcar & Cleveland Borough Council Licence No. 100019983 (2007)

Date: 18/11/08

Drawn by: DI

Scale = 1:1,500

DWG No: MBRC002



Cross Boundary Agreements

Service Area - Environmental Services Dead Animals Needles & Fly Tipping

Location - A1085 Trunk Road/Longlands Road

Key To be undertaken by Middlesbrough To be undertaken by Redcar & Cleveland

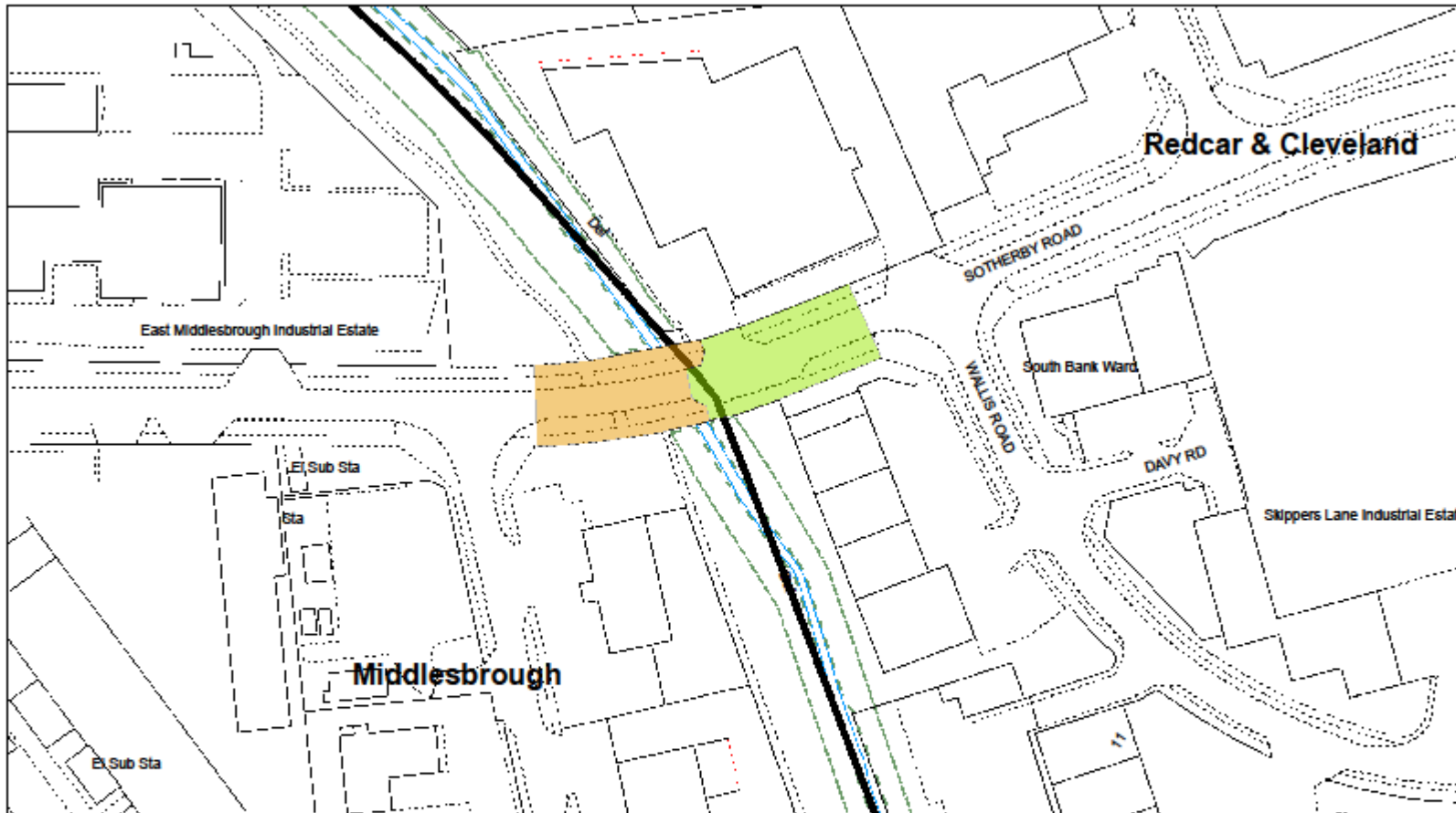
Produced from Ordnance Survey Mapping with the permission of the Controller of Her Majesty's Stationery Office © Crown Copyright. Unauthorised reproduction infringes Crown Copyright and may lead to civil proceedings. Redcar & Cleveland Borough Council Licence No. 100019983 (2007)

Date: 18/11/08

Drawn by: DI

Scale =1:750

DWG No: MBRC005



Cross Boundary Agreements

Service Area - Environmental Services Dead Animals Needles & Fly Tipping

Location - Sotherby Road

Key To be undertaken by Middlesbrough To be undertaken by Redcar & Cleveland

Produced from Ordnance Survey Mapping with the permission of the Controller of Her Majesty's Stationery Office © Crown Copyright. Unauthorised reproduction infringes Crown Copyright and may lead to civil proceedings. Redcar & Cleveland Borough Council Licence No. 100019983 (2007)

Date: 18/11/08

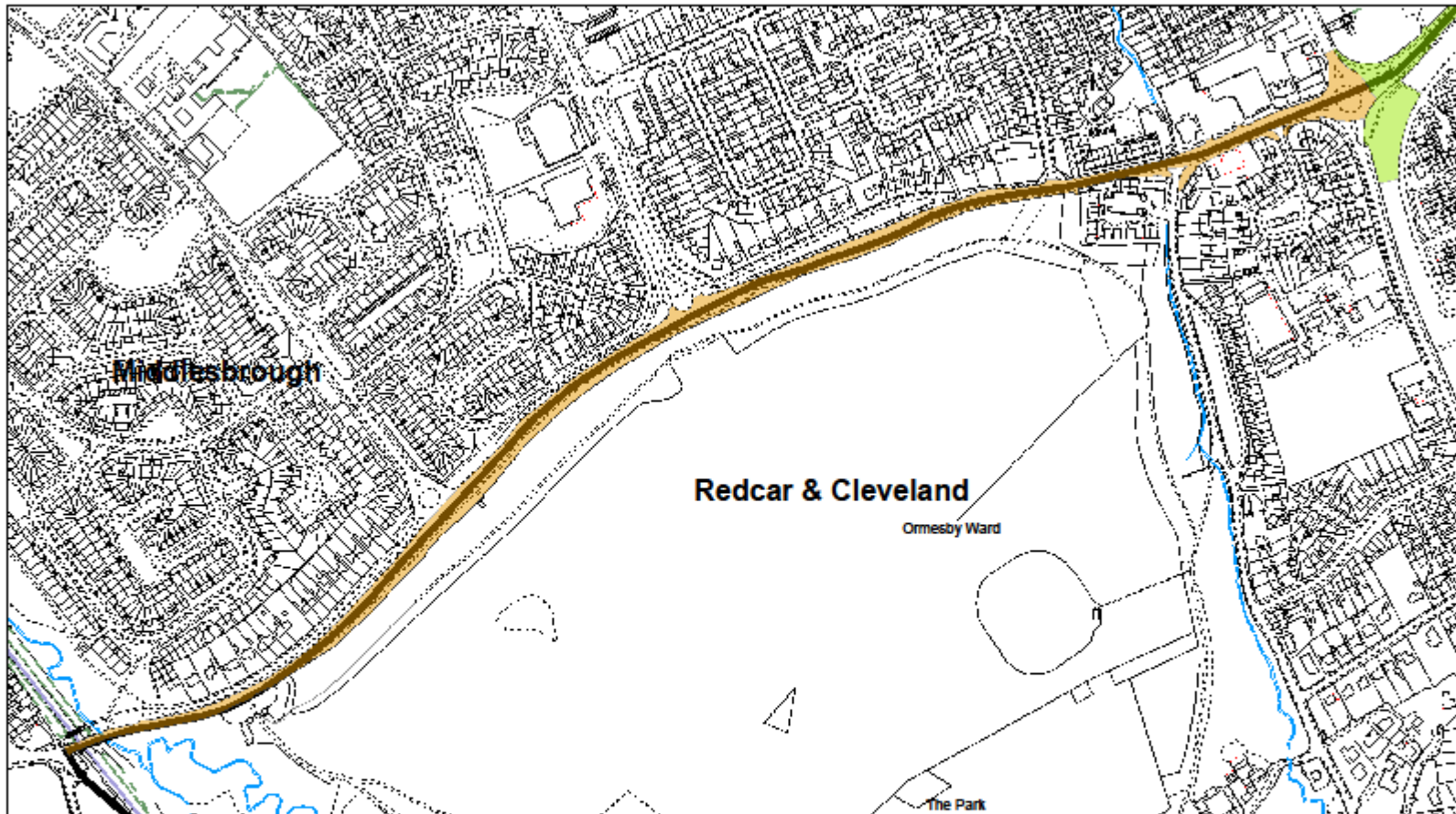
Drawn by: DI

Scale =1:1,250

DWG No: MBRC004



<p>Cross Boundary Agreements Service Area - Environmental Services Dead Animals Needs & By Tipping Location - B1380</p>	
<p>Key</p>	<p> To be undertaken by Middlesbrough To be undertaken by Redcar & Cleveland </p>
<p>Date: 10/1/00 Scale: 1:4,000</p>	<p> Drawn by: DJ DWG No: MBRT0000c </p>



Cross Boundary Agreements

Service Area - Environmental Services Dead Animals Needles & Fly Tipping

Location - B1380 Ladgate Lane

Key To be undertaken by Middlesbrough To be undertaken by Redcar & Cleveland

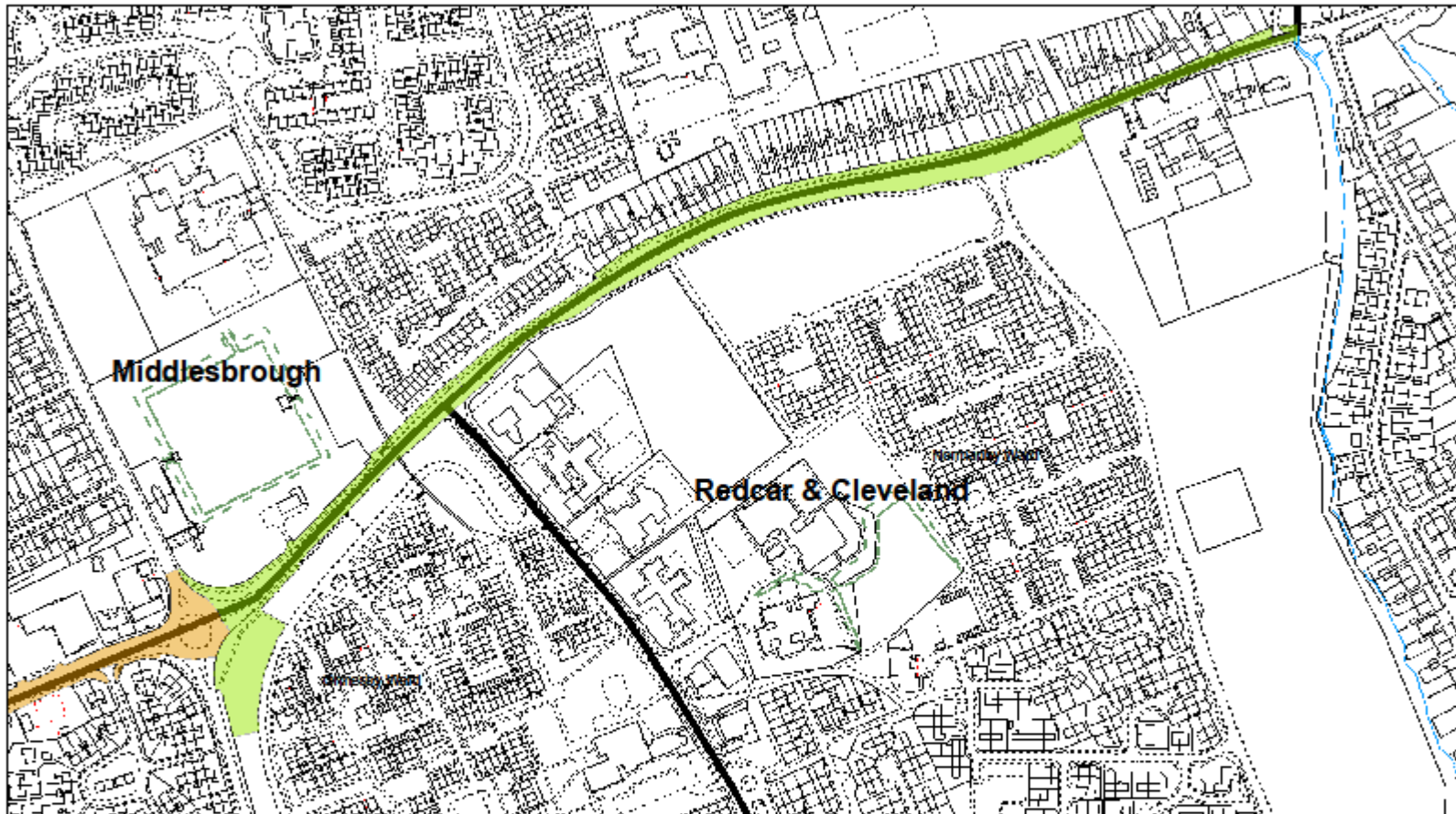
Produced from Ordnance Survey Mapping with the permission of the Controller of Her Majesty's Stationery Office © Crown Copyright. Unauthorised reproduction infringes Crown Copyright and may lead to civil proceedings. Redcar & Cleveland Borough Council Licence No. 100019983 (2007)

Date: 18/11/08

Drawn by: DI

Scale =1:5,000

DWG No: MBRC006a



Cross Boundary Agreements

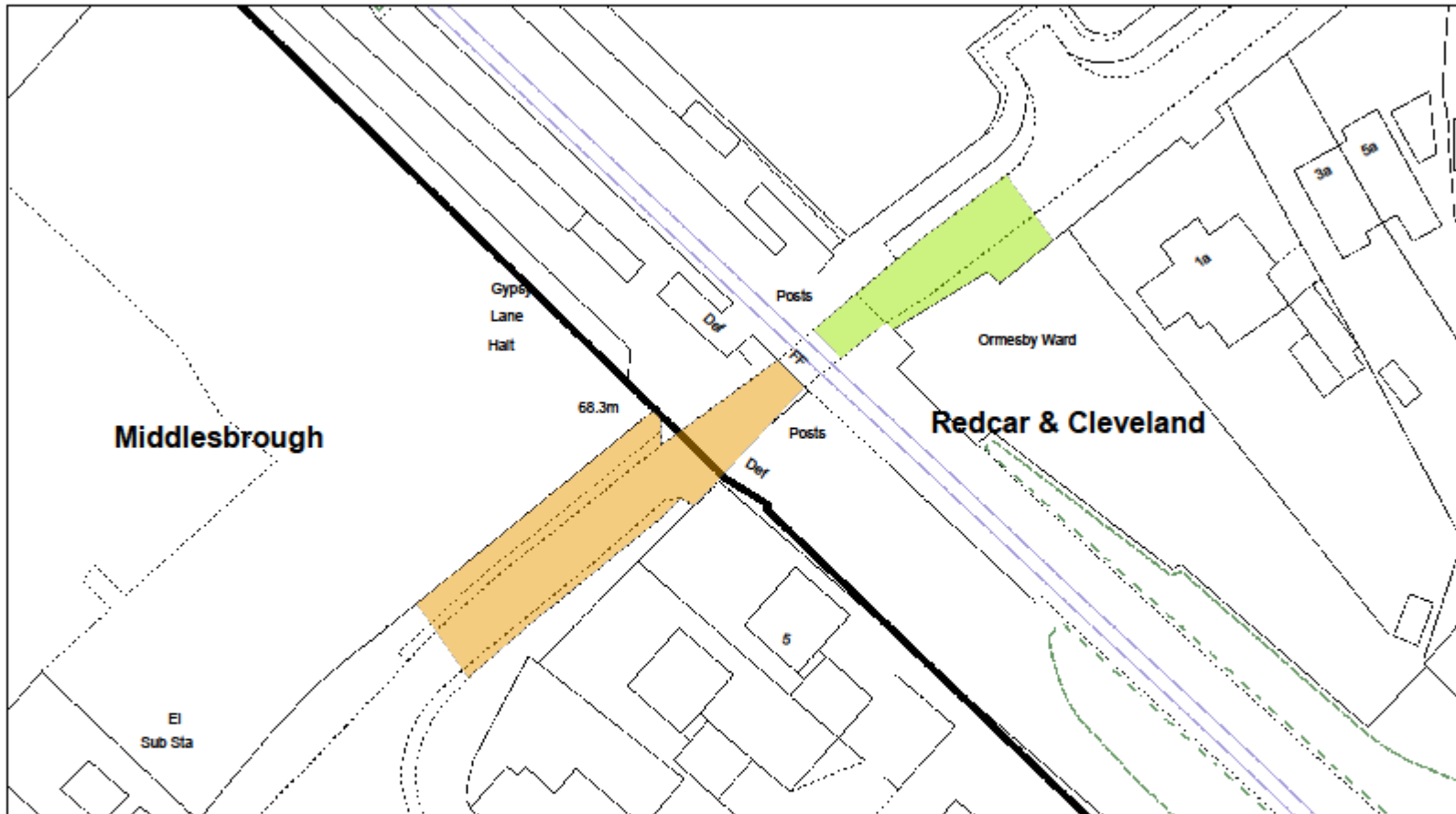
Service Area - Environmental Services Dead Animals Needles & Fly Tipping

Location - B1380 Normanby Road

Key To be undertaken by Middlesbrough To be undertaken by Redcar & Cleveland

Produced from Ordnance Survey Mapping with the permission of the Controller of Her Majesty's Stationery Office © Crown Copyright. Unauthorised reproduction infringes Crown Copyright and may lead to civil proceedings. Redcar & Cleveland Borough Council Licence No. 100019983 (2007)

Date: 18/11/08 Drawn by: DI
 Scale =1:4,000 DWG No: MBRC008b



Cross Boundary Agreements

Service Area - Environmental Services Dead Animals Needles & Fly Tipping

Location - Gypsy Lane

Key To be undertaken by Middlesbrough To be undertaken by Redcar & Cleveland

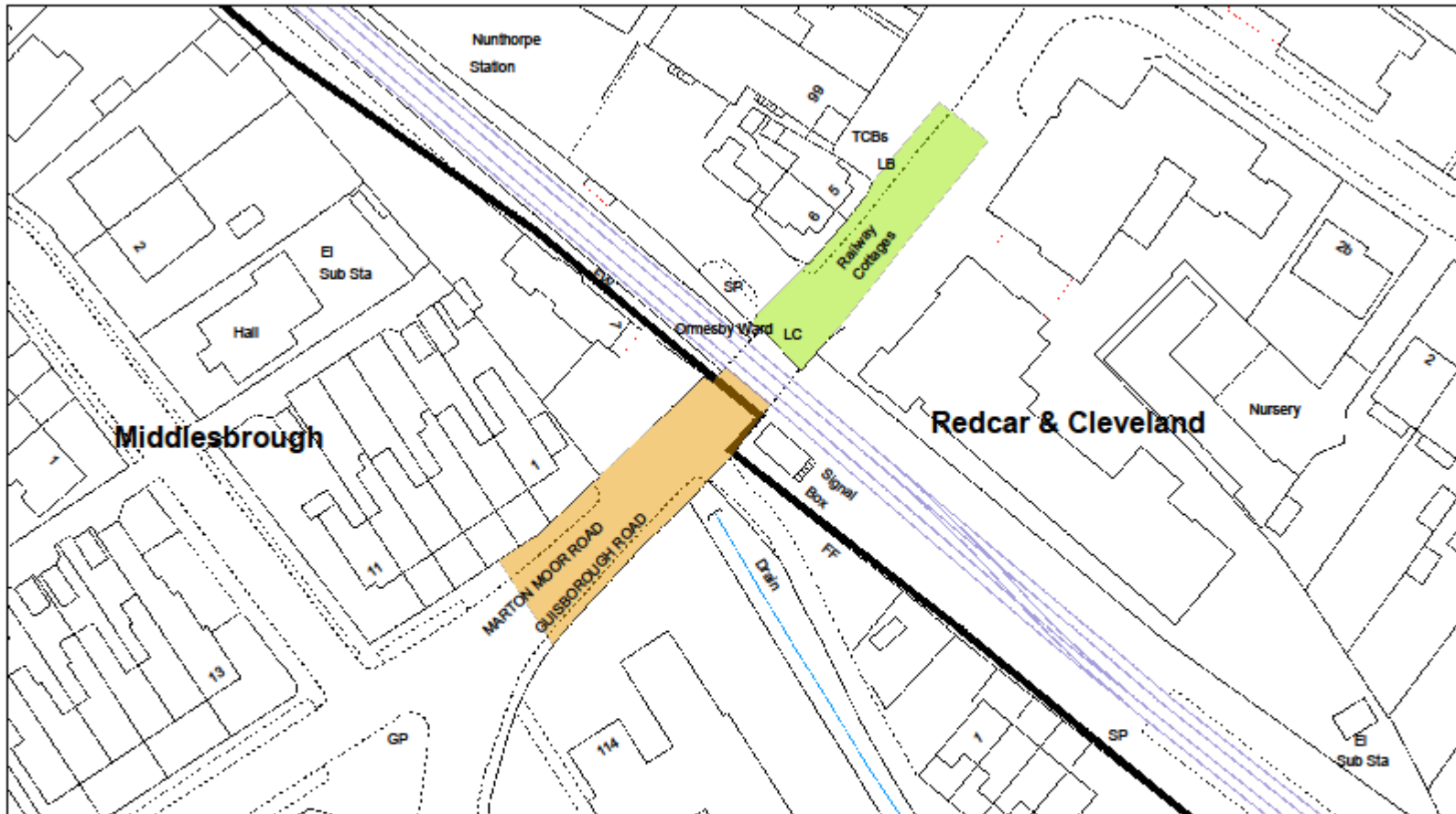
Produced from Ordnance Survey Mapping with the permission of the Controller of Her Majesty's Stationery Office © Crown Copyright. Unauthorised reproduction infringes Crown Copyright and may lead to civil proceedings. Redcar & Cleveland Borough Council Licence No. 100019983 (2007)

Date: 18/11/08

Drawn by: DI

Scale =1:500

DWG No: MBRC007



Cross Boundary Agreements

Service Area - Environmental Services Dead Animals Needles & Fly Tipping

Location - Guisborough Road

Key To be undertaken by Middlesbrough To be undertaken by Redcar & Cleveland

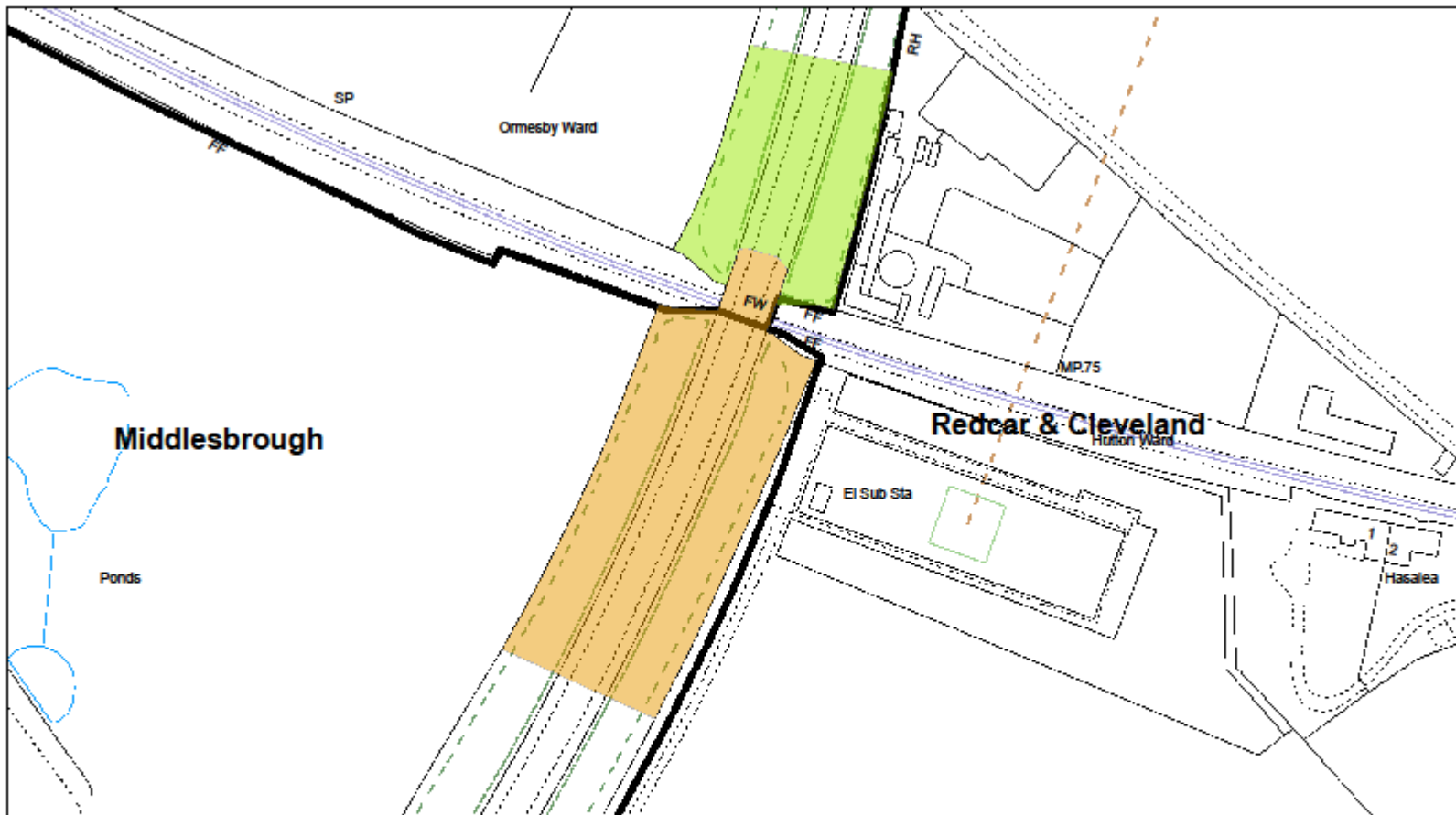
Produced from Ordnance Survey Mapping with the permission of the Controller of Her Majesty's Stationery Office © Crown Copyright. Unauthorised reproduction infringes Crown Copyright and may lead to civil proceedings. Redcar & Cleveland Borough Council Licence No. 100019983 (2007)

Date: 18/11/08

Drawn by: DI

Scale =1:750

DWG No: MBRC008



Cross Boundary Agreements

Service Area - Environmental Services Dead Animals Needles & Fly Tipping

Location - Nunthorpe Bypass

Key To be undertaken by Middlesbrough To be undertaken by Redcar & Cleveland

Produced from Ordnance Survey Mapping with the permission of the Controller of Her Majesty's Stationery Office © Crown Copyright. Unauthorised reproduction infringes Crown Copyright and may lead to civil proceedings. Redcar & Cleveland Borough Council Licence No. 100019983 (2007)

Date: 18/11/08	Drawn by: DI
Scale =1:1,500	DWG No: MBRC009

STREET CLEANSING

Street Cleansing

Street Cleansing (Mechanical sweeping) is carried out as below:

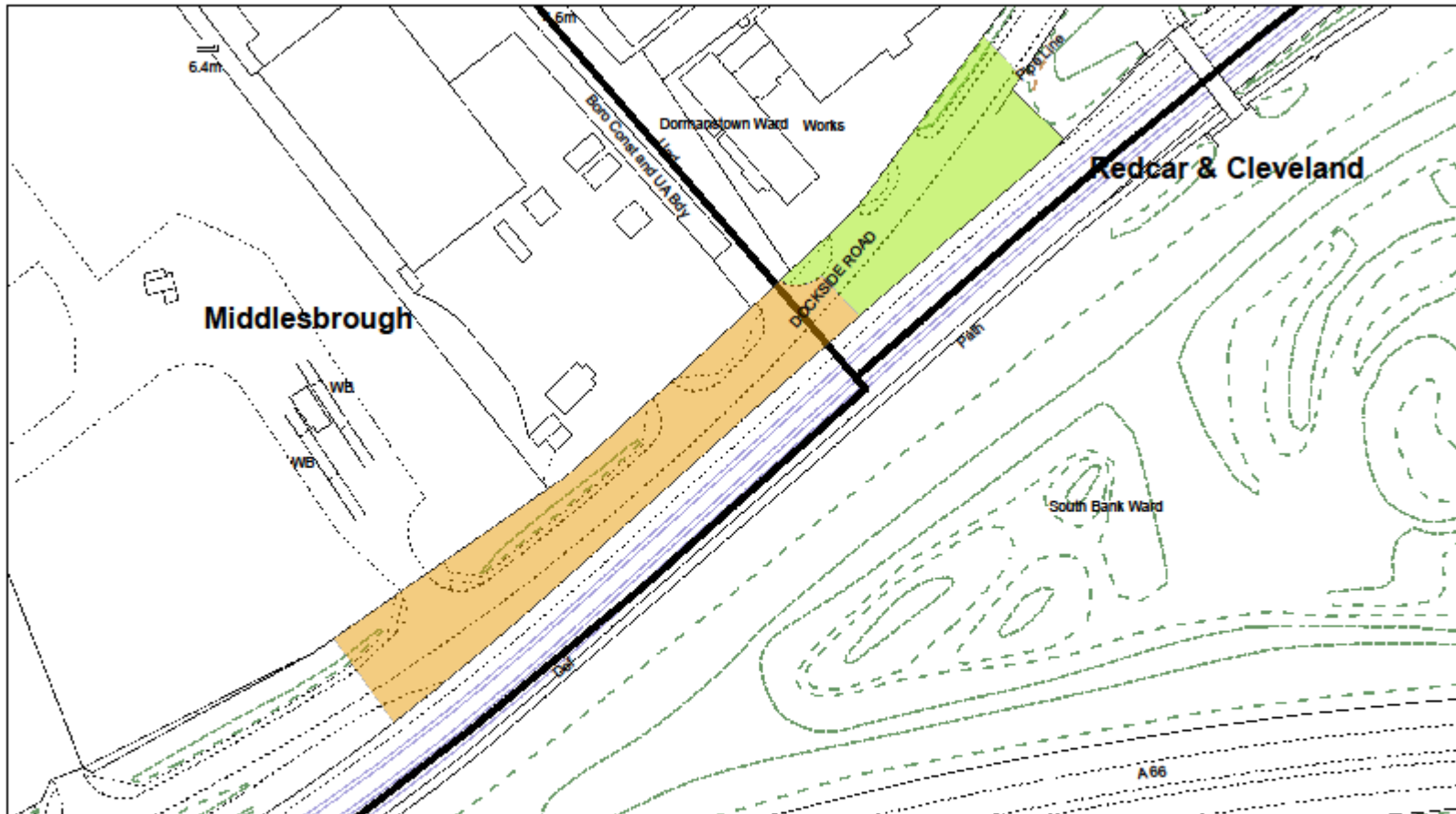
Redcar

Frequency – see table

Middlesbrough

Frequency – see table

Location	Plan No	Authority Providing Service	Frequency
Dockside Road	MBRC001	MBC	10-15 days
A66 South Bank Bypass	MBRC003	RCBC	2 x per year
Middlesbrough Road / South Bank Road	MBRC002	MBC	10-15 days
Sotherby Road	MBRC004	MBC / RCBC	4 x per year
A1085 Trunk Road / Longlands Road	MBRC005	RCBC	2 x per year
B1380 Normanby Road	MBRC006a	RCBC	4 x per year
B1380 Normanby Road Service Road (House Numbers 29 to 105)	MBRC006a	RCBC	4 x per year
B1380 High Street / Ladgate Lane	MBRC006b	MBC	10-15 days
Gypsy lane	MBRC007	MBC	10-15 days
Guisborough Road	MBRC008	MBC	10-15 days
A1043 Nunthorpe Bypass	MBRC009	MBC	10-15 days



Cross Boundary Agreements

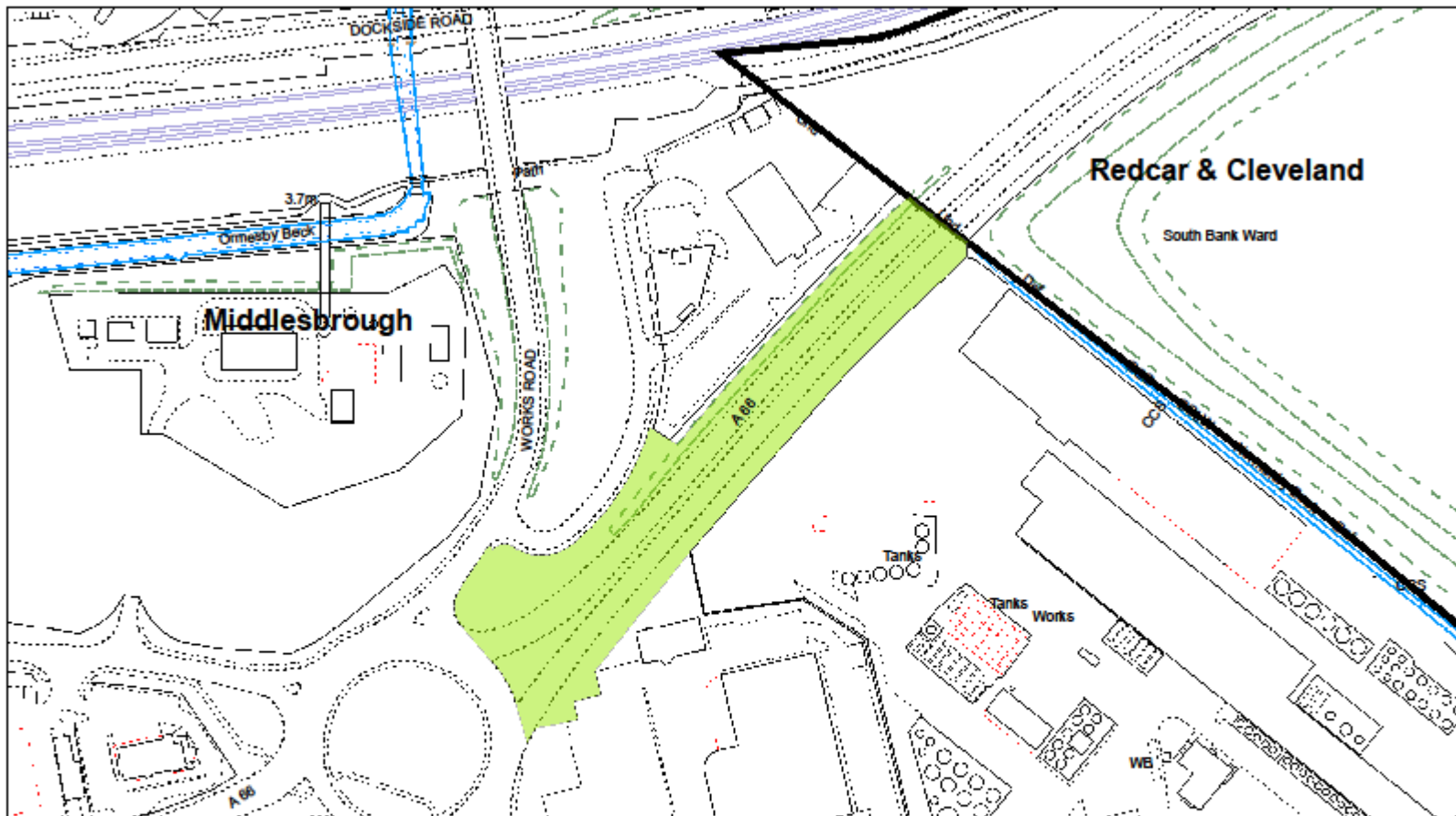
Service Area - Street Cleansing

Location - Dockside Road

Key To be undertaken by Middlesbrough To be undertaken by Redcar & Cleveland

Produced from Ordnance Survey Mapping with the permission of the Controller of Her Majesty's Stationery Office © Crown Copyright. Unauthorised reproduction infringes Crown Copyright and may lead to civil proceedings. Redcar & Cleveland Borough Council Licence No. 100019983 (2007)

Date: 18/11/08 Drawn by: DI
 Scale = 1:1,500 DWG No: MBRC001



Cross Boundary Agreements

Service Area - Street Cleansing

Location - A66 South Bank Bypass

Key To be undertaken by Redcar & Cleveland

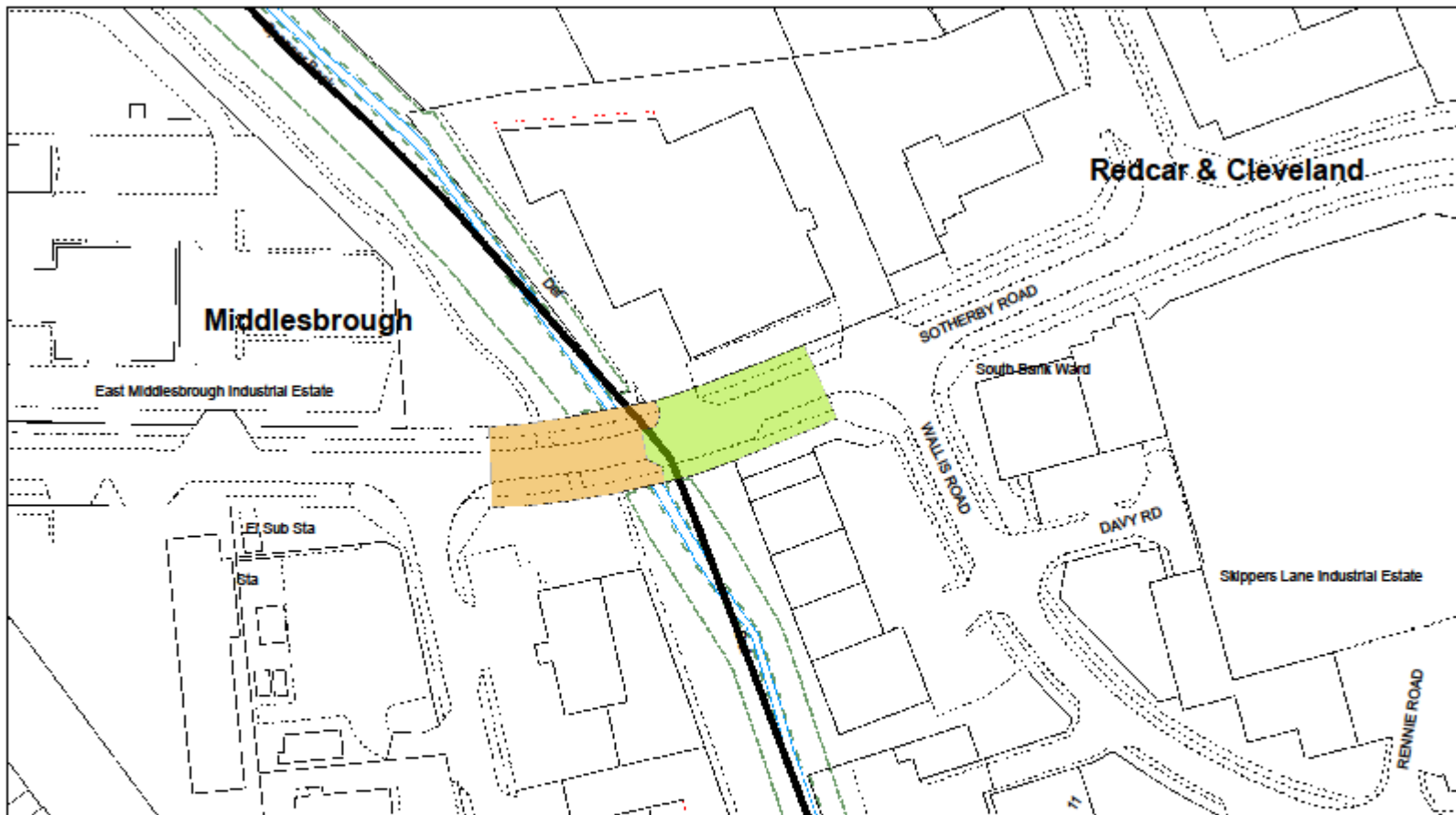
Produced from Ordnance Survey Mapping with the permission of the Controller of Her Majesty's Stationery Office © Crown Copyright. Unauthorised reproduction infringes Crown Copyright and may lead to civil proceedings. Redcar & Cleveland Borough Council Licence No. 100019983 (2007)

Date: 18/11/08

Drawn by: DI

Scale =1:2,000

DWG No: MBRC003



Cross Boundary Agreements

Service Area - Street Cleansing

Location - Sotherby Road

Key To be undertaken by Middlesbrough To be undertaken by Redcar & Cleveland

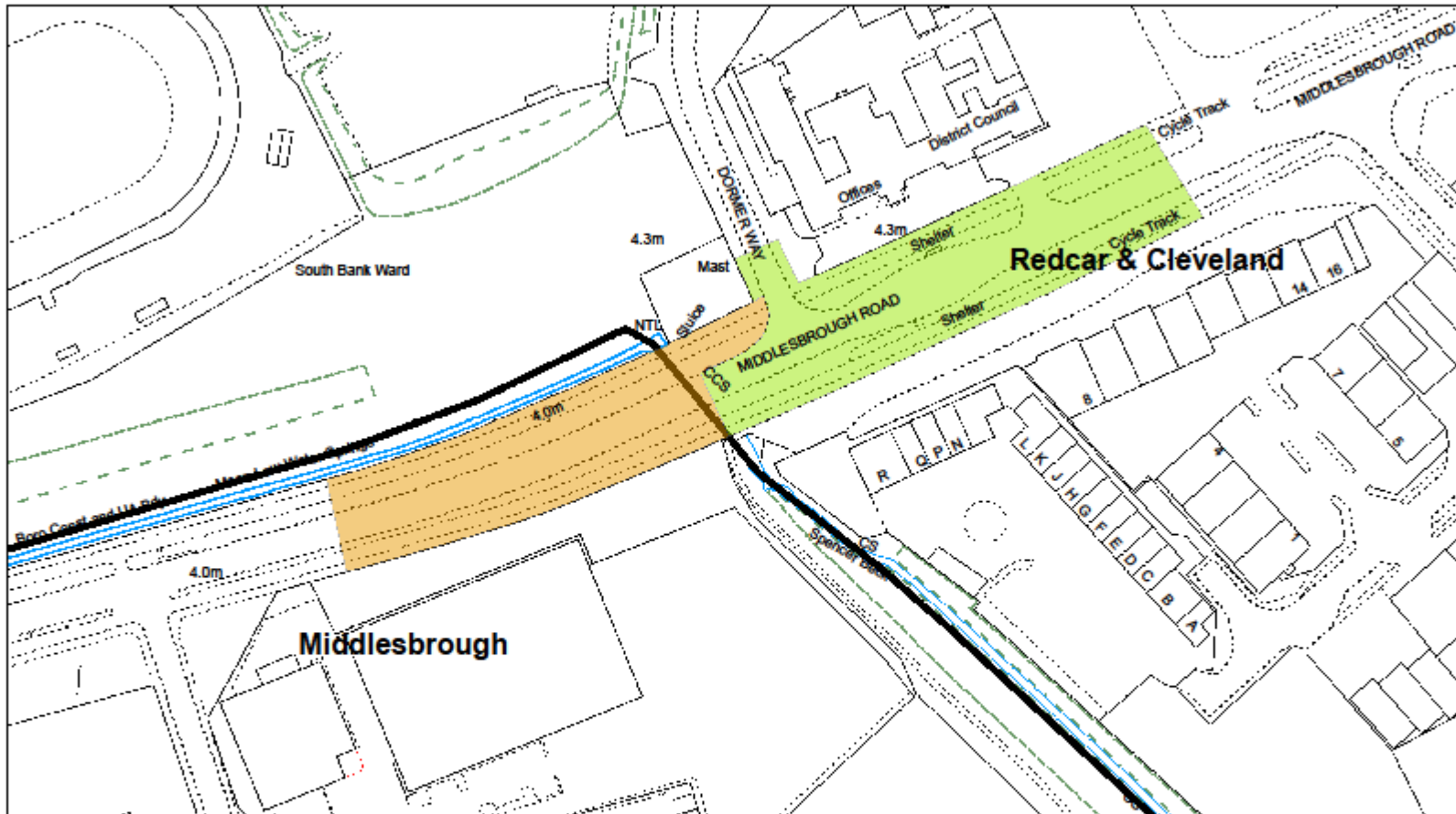
Produced from Ordnance Survey Mapping with the permission of the Controller of Her Majesty's Stationery Office © Crown Copyright. Unauthorised reproduction infringes Crown Copyright and may lead to civil proceedings. Redcar & Cleveland Borough Council Licence No. 100019983 (2007)

Date: 18/11/08

Drawn by: DI

Scale =1:1,250

DWG No: MBRC004



Cross Boundary Agreements

Service Area - Street Cleansing

Location - South Bank Road/Middlesbrough Road

Key To be undertaken by Redcar & Cleveland

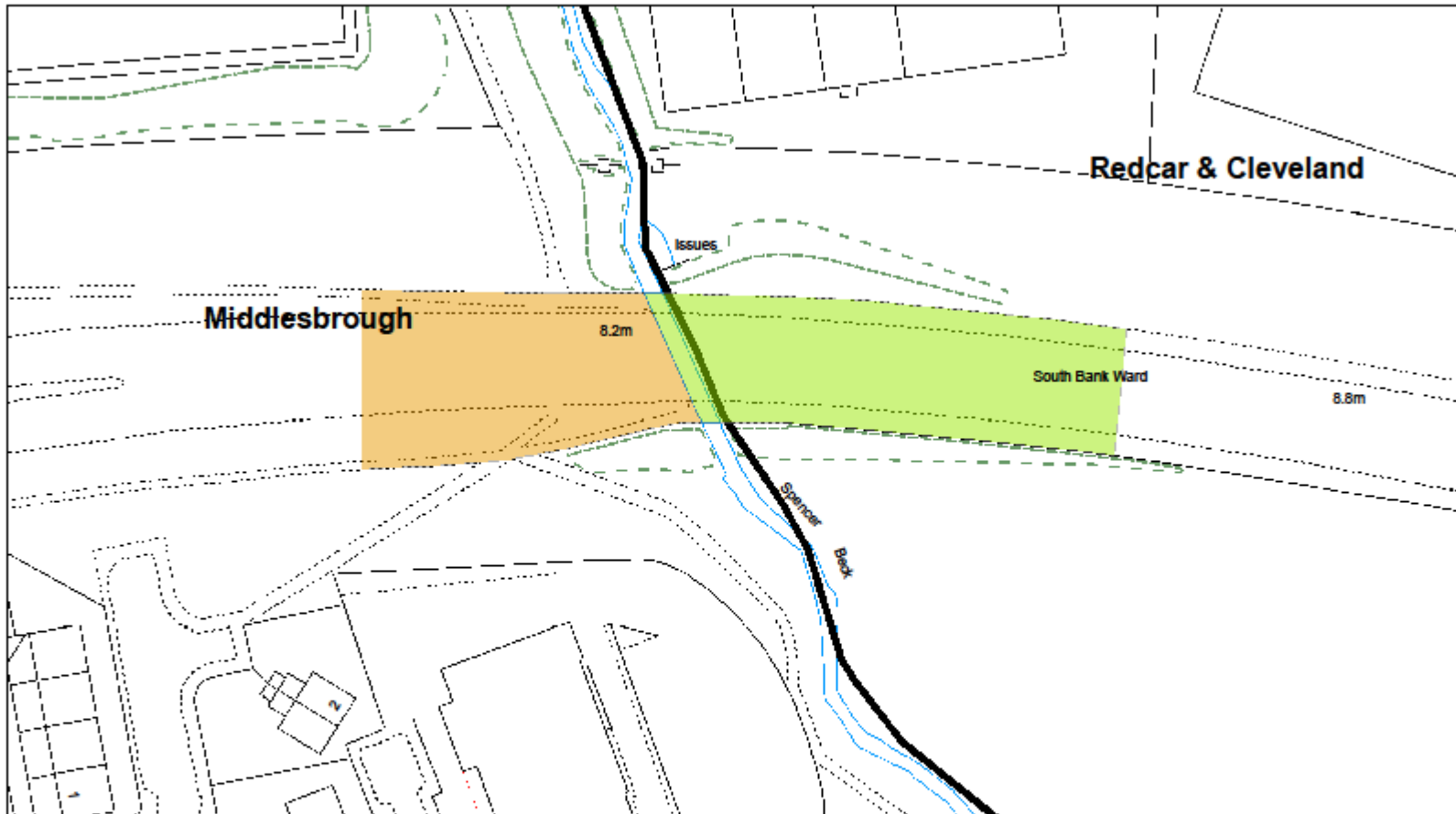
Produced from Ordnance Survey Mapping with the permission of the Controller of Her Majesty's Stationery Office © Crown Copyright. Unauthorised reproduction infringes Crown Copyright and may lead to civil proceedings. Redcar & Cleveland Borough Council Licence No. 100019983 (2007)

Date: 18/11/08

Drawn by: DI

Scale =1:1,500

DWG No: MBRC002



Cross Boundary Agreements

Service Area - Street Cleansing

Location - A1085 Trunk Road/Longlands Road

Key To be undertaken by Middlesbrough To be undertaken by Redcar & Cleveland

Produced from Ordnance Survey Mapping with the permission of the Controller of Her Majesty's Stationery Office © Crown Copyright. Unauthorised reproduction infringes Crown Copyright and may lead to civil proceedings. Redcar & Cleveland Borough Council Licence No. 100019983 (2007)

Date: 18/11/08

Drawn by: DI

Scale =1:750

DWG No: MBRC0005



<p>Cross Boundary Agreements Service Area - Street Cleansing Location - B1380</p>		<p><small>Product for circulation bearing the permission of the Controller of Her Majesty's Stationery Office & Crown Copyright (unauthorised reproduction infringes Crown Copyright and may lead to prosecution). Redcar & Cleveland Borough Council License No. 1000462 (2017)</small></p>	
<p>Key ■ To be undertaken by Middlesbrough ■ To be undertaken by Redcar & Cleveland</p>		<p>Date: 15/1/18</p>	<p>Drawn by: DJ</p>
		<p>Scale: 1:4,000</p>	<p>DWG No: MBPC0090c</p>



Cross Boundary Agreements

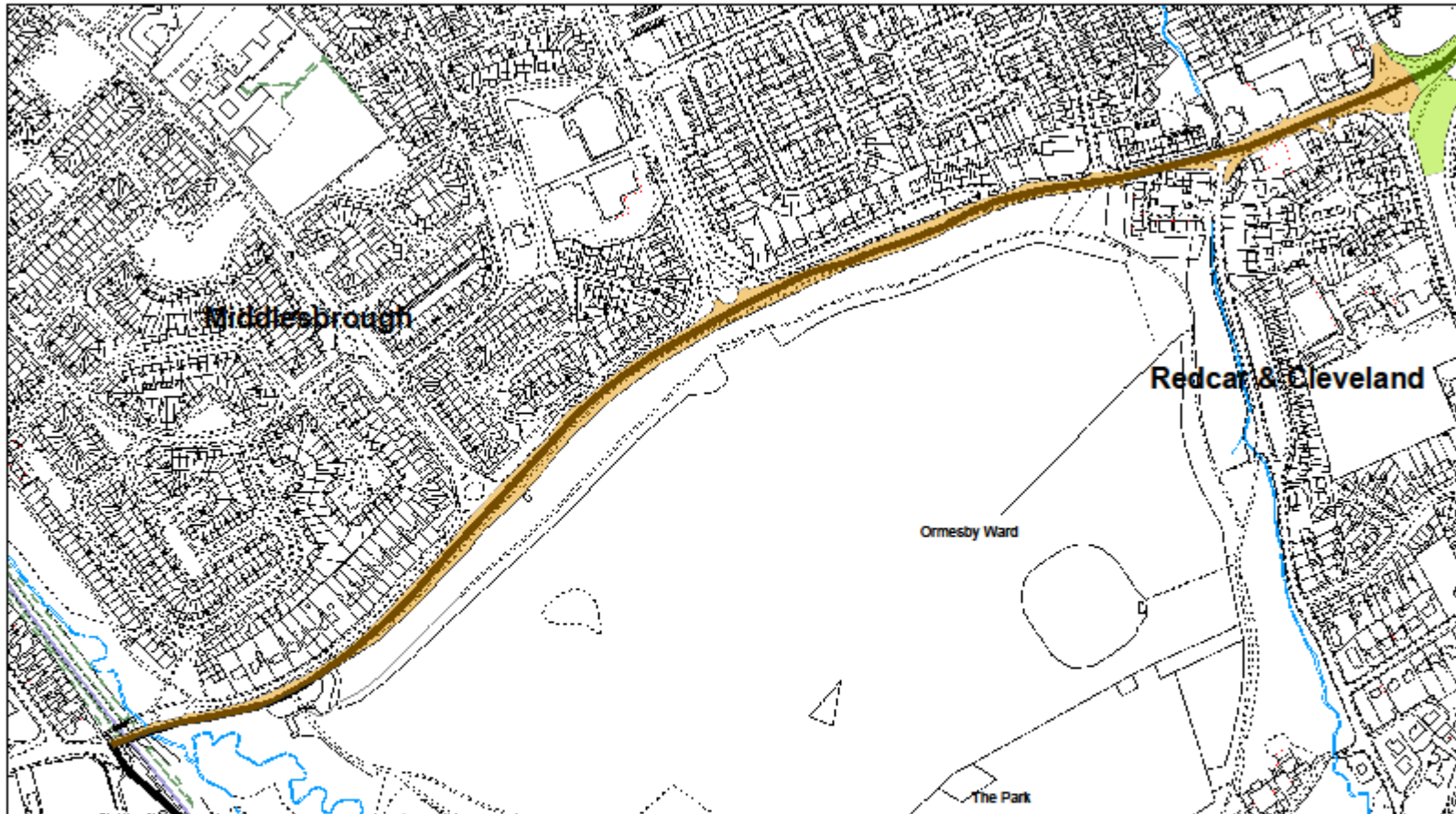
Service Area - Street Cleansing

Location - B1380 Normanby Road

Key To be undertaken by Middlesbrough To be undertaken by Redcar & Cleveland

Produced from Ordnance Survey Mapping with the permission of the Controller of Her Majesty's Stationery Office © Crown Copyright. Unauthorised reproduction infringes Crown Copyright and may lead to civil proceedings. Redcar & Cleveland Borough Council Licence No. 100019983 (2007)

Date: 18/11/08 Drawn by: DI
 Scale =1:4,000 DWG No: MBRC008b



Cross Boundary Agreements

Service Area - Street Cleansing

Location - B1380 Ladgate Lane

Key To be undertaken by Middlesbrough To be undertaken by Redcar & Cleveland

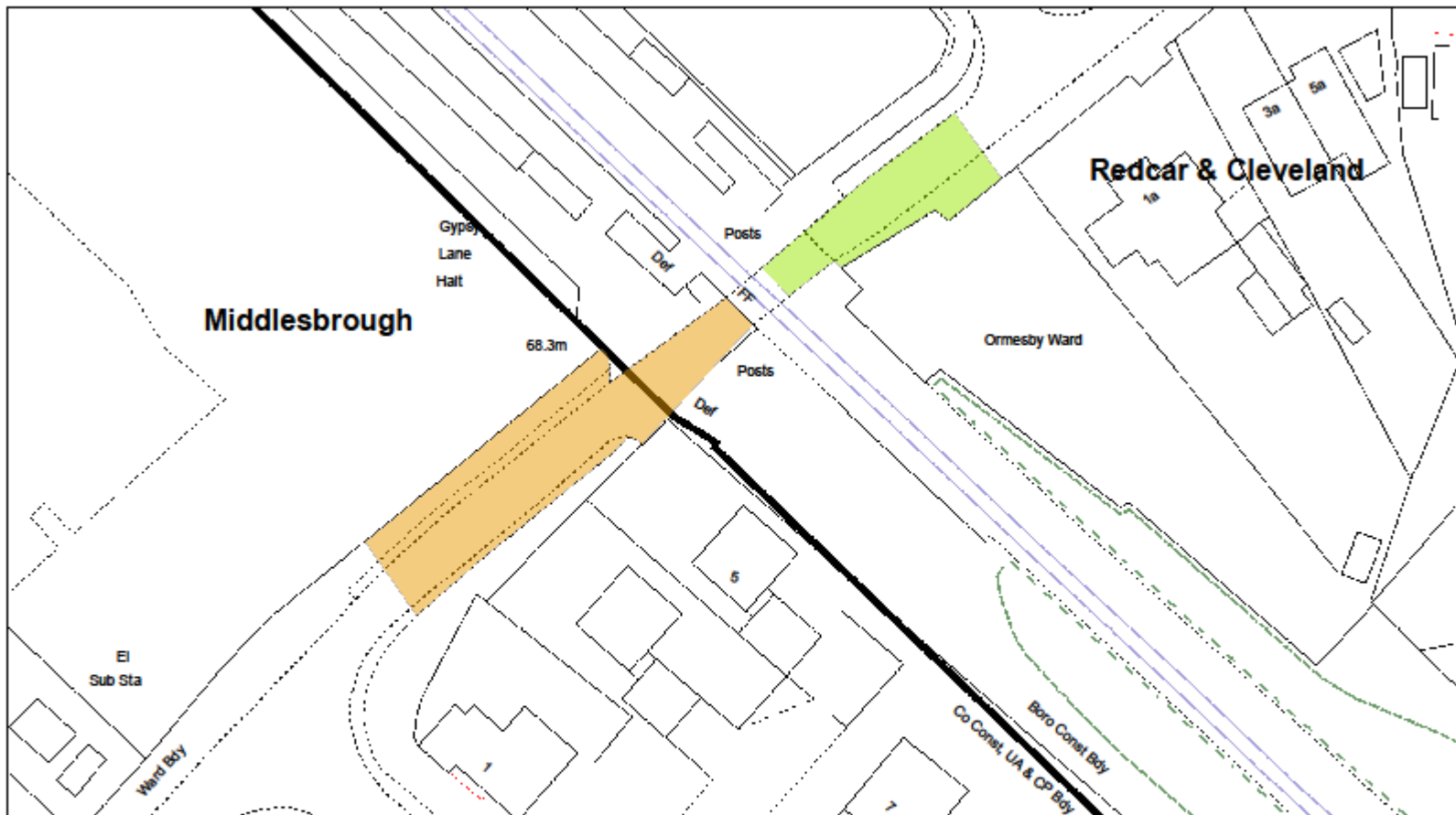
Produced from Ordnance Survey Mapping with the permission of the Controller of Her Majesty's Stationery Office © Crown Copyright. Unauthorised reproduction infringes Crown Copyright and may lead to civil proceedings. Redcar & Cleveland Borough Council Licence No. 100019983 (2007)

Date: 18/11/08

Drawn by: DI

Scale =1:5,000

DWG No: MBRC006a



Cross Boundary Agreements

Service Area - Street Cleansing

Location - Gypsy Lane

Key To be undertaken by Middlesbrough To be undertaken by Redcar & Cleveland

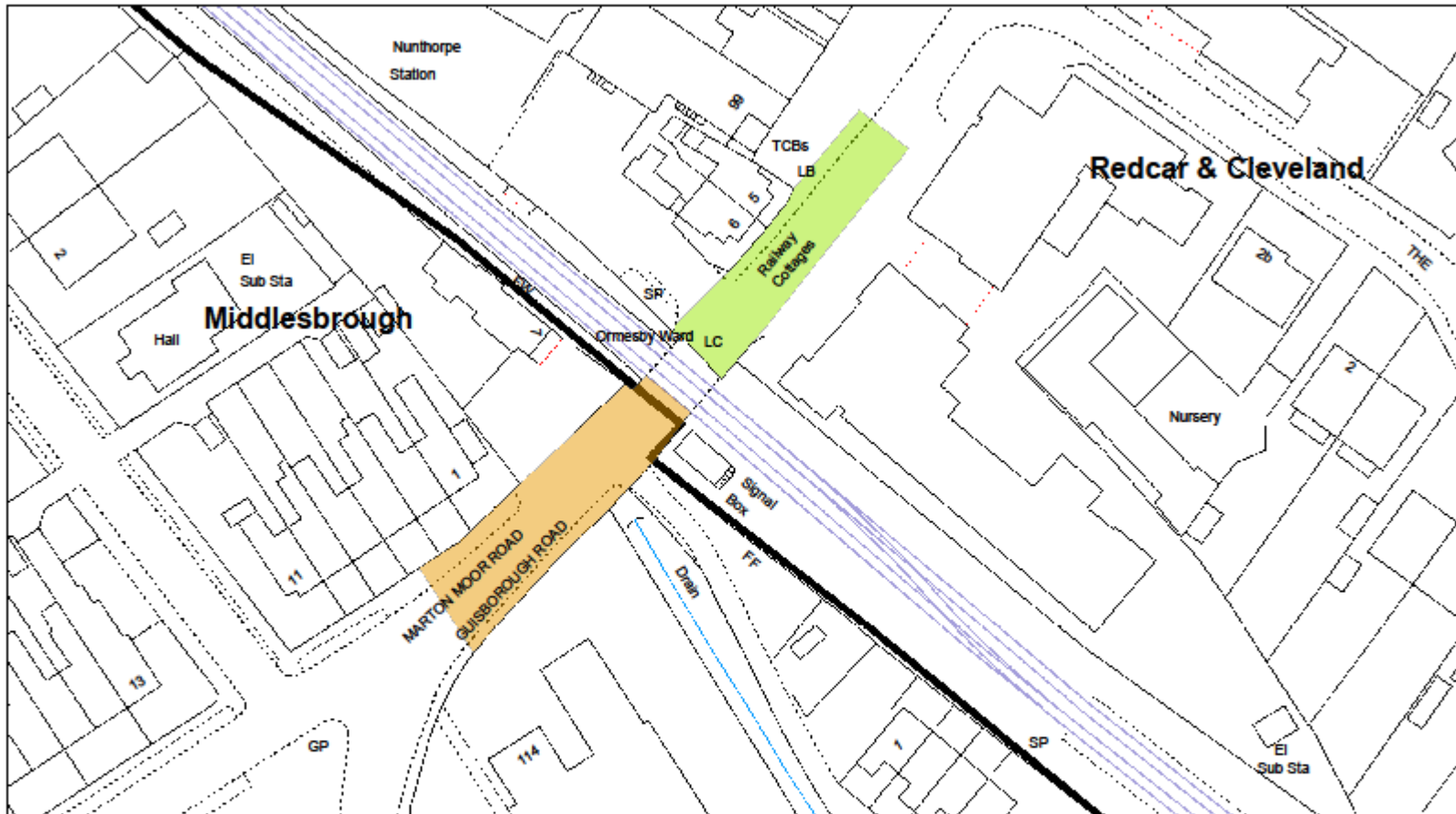
Produced from Ordnance Survey Mapping with the permission of the Controller of Her Majesty's Stationery Office © Crown Copyright. Unauthorised reproduction infringes Crown Copyright and may lead to civil proceedings. Redcar & Cleveland Borough Council Licence No. 100019983 (2007)

Date: 18/11/08

Drawn by: DI

Scale =1:500

DWG No: MBRC007



Cross Boundary Agreements

Service Area - Street Cleansing

Location - Guisborough Road

Key To be undertaken by Middlesbrough To be undertaken by Redcar & Cleveland

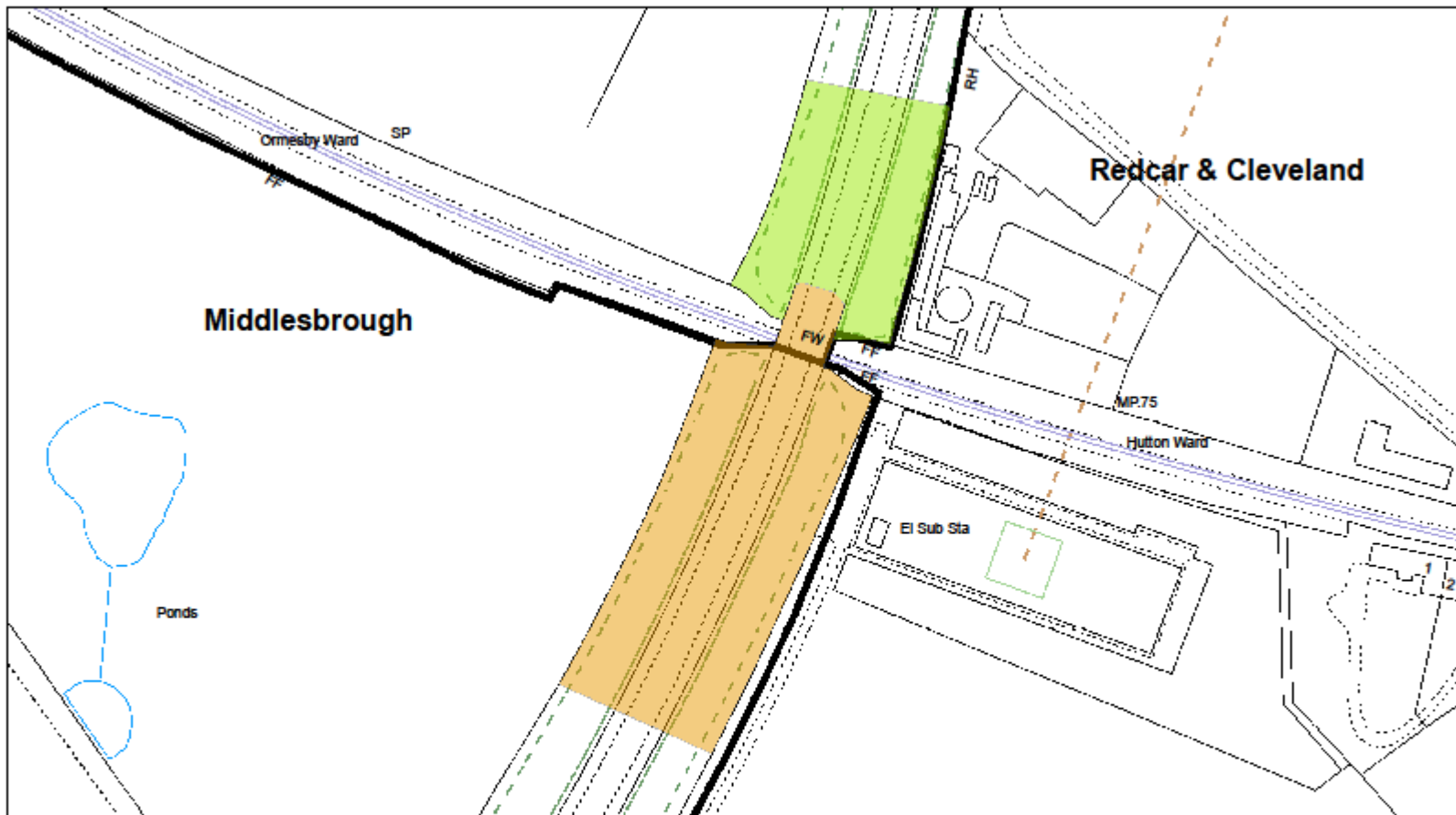
Produced from Ordnance Survey Mapping with the permission of the Controller of Her Majesty's Stationery Office © Crown Copyright. Unauthorised reproduction infringes Crown Copyright and may lead to civil proceedings. Redcar & Cleveland Borough Council Licence No. 100019983 (2007)

Date: 18/11/08

Drawn by: DI

Scale =1:750

DWG No: MBRC008



Cross Boundary Agreements

Service Area - Street Cleansing

Location - Nunthorpe Bypass

Key To be undertaken by Middlesbrough To be undertaken by Redcar & Cleveland

Produced from Ordnance Survey Mapping with the permission of the Controller of Her Majesty's Stationery Office © Crown Copyright. Unauthorised reproduction infringes Crown Copyright and may lead to civil proceedings. Redcar & Cleveland Borough Council Licence No. 100019983 (2007)

Date: 18/11/08	Drawn by: DI
Scale =1:1,500	DWG No: MBRC009

LITTER PICKING

Litter Picking

Litter picking is carried out as below:

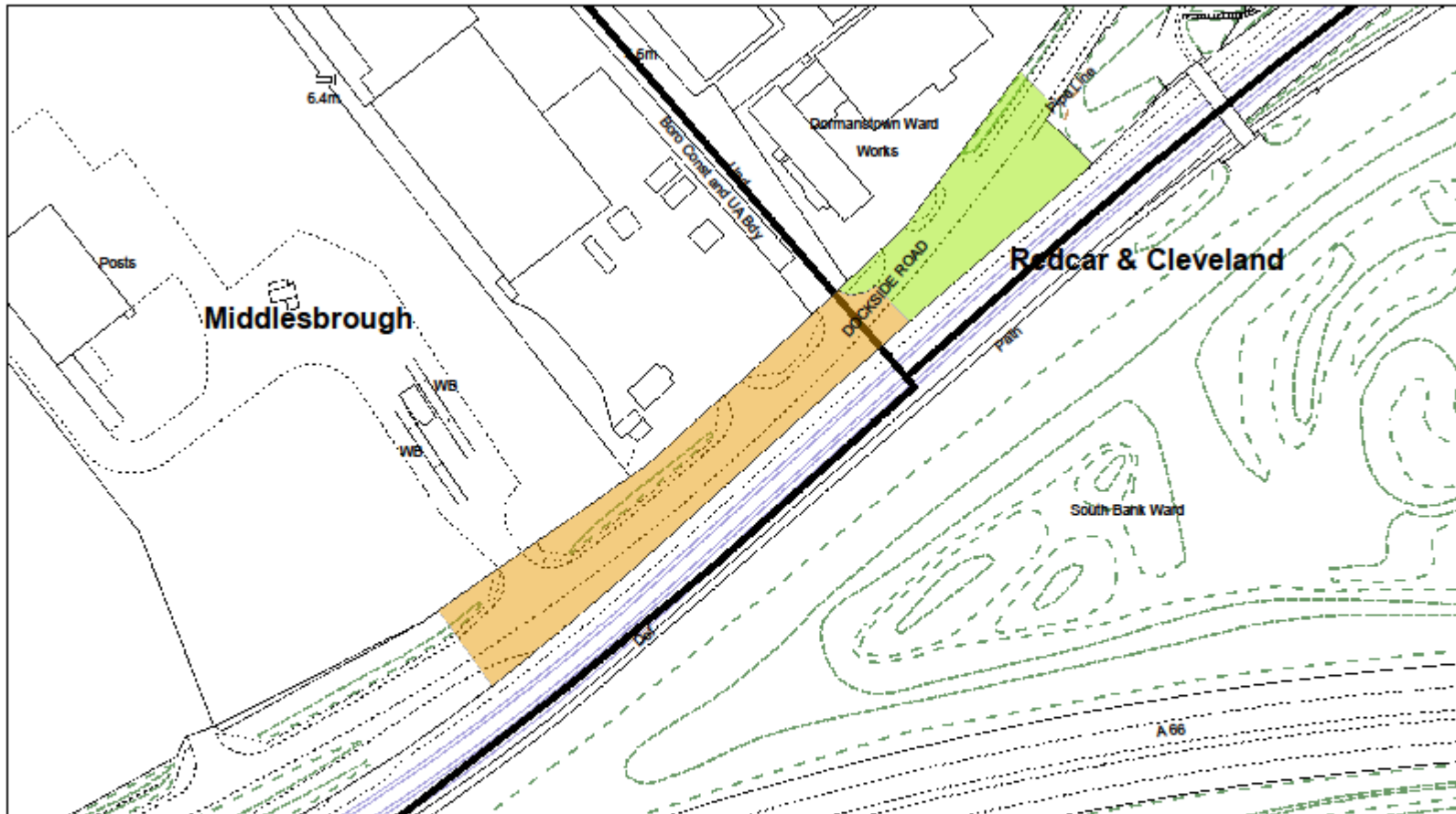
Redcar

Frequency – see table

Middlesbrough

Frequency – see table

Location	Plan No	Authority Providing Service	Frequency
Dockside Road	MBRC001	MBC	10-15 days
A66 South Bank Bypass	MBRC003	RCBC	2 x yearly
Middlesbrough Road / South Bank Road	MBRC002	MBC	10-15 days
Sotherby Road	MBRC004	MBC / RCBC	10-15days
A1085 Trunk Road / Longlands Road	MBRC005	RCBC	10-15days
B1380 Normanby Road	MBRC006a	RCBC	10-15days
B1380 Normanby Road Service Road (House Numbers 29 to 105)	MBRC006a	RCBC	10-15days
B1380 High Street / Ladgate Lane	MBRC006b	MBC	10-15 days
Gypsy lane	MBRC007	MBC	10-15 days
Guisborough Road	MBRC008	MBC	10-15 days
A1043 Nunthorpe Bypass	MBRC009	MBC	10-15 days



Cross Boundary Agreements

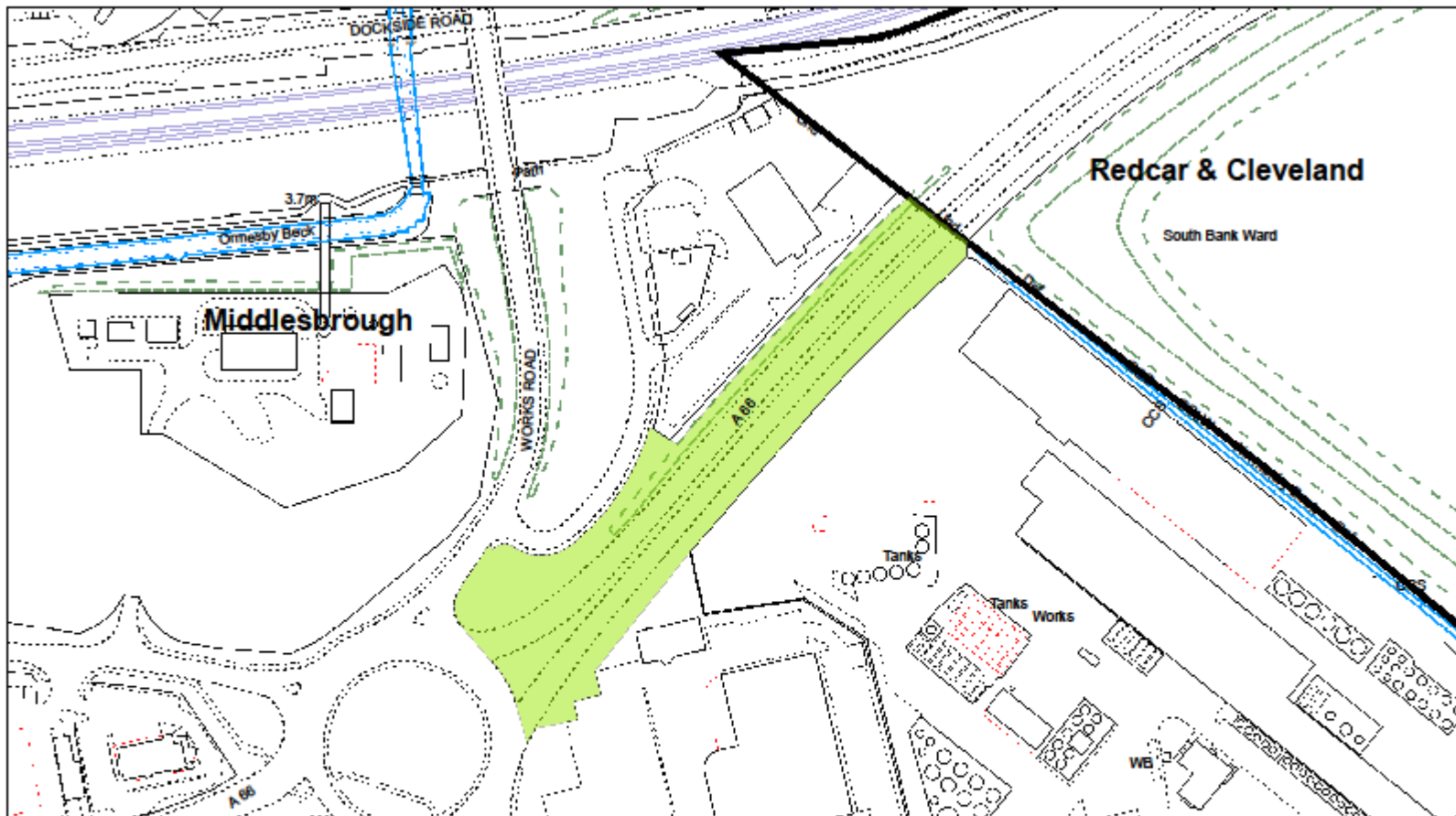
Service Area - Litter Picking

Location - Docks Road

Key To be undertaken by Redcar & Cleveland

Produced from Ordnance Survey Mapping with the permission of the Controller of Her Majesty's Stationery Office © Crown Copyright. Unauthorised reproduction infringes Crown Copyright and may lead to civil proceedings. Redcar & Cleveland Borough Council Licence No. 100019983 (2007)

Date: 18/11/08	Drawn by: DI
Scale =1:1,677	DWG No: MBRC001



Cross Boundary Agreements

Service Area - Litter Picking

Location - A66 South Bank Bypass

Key To be undertaken by Redcar & Cleveland

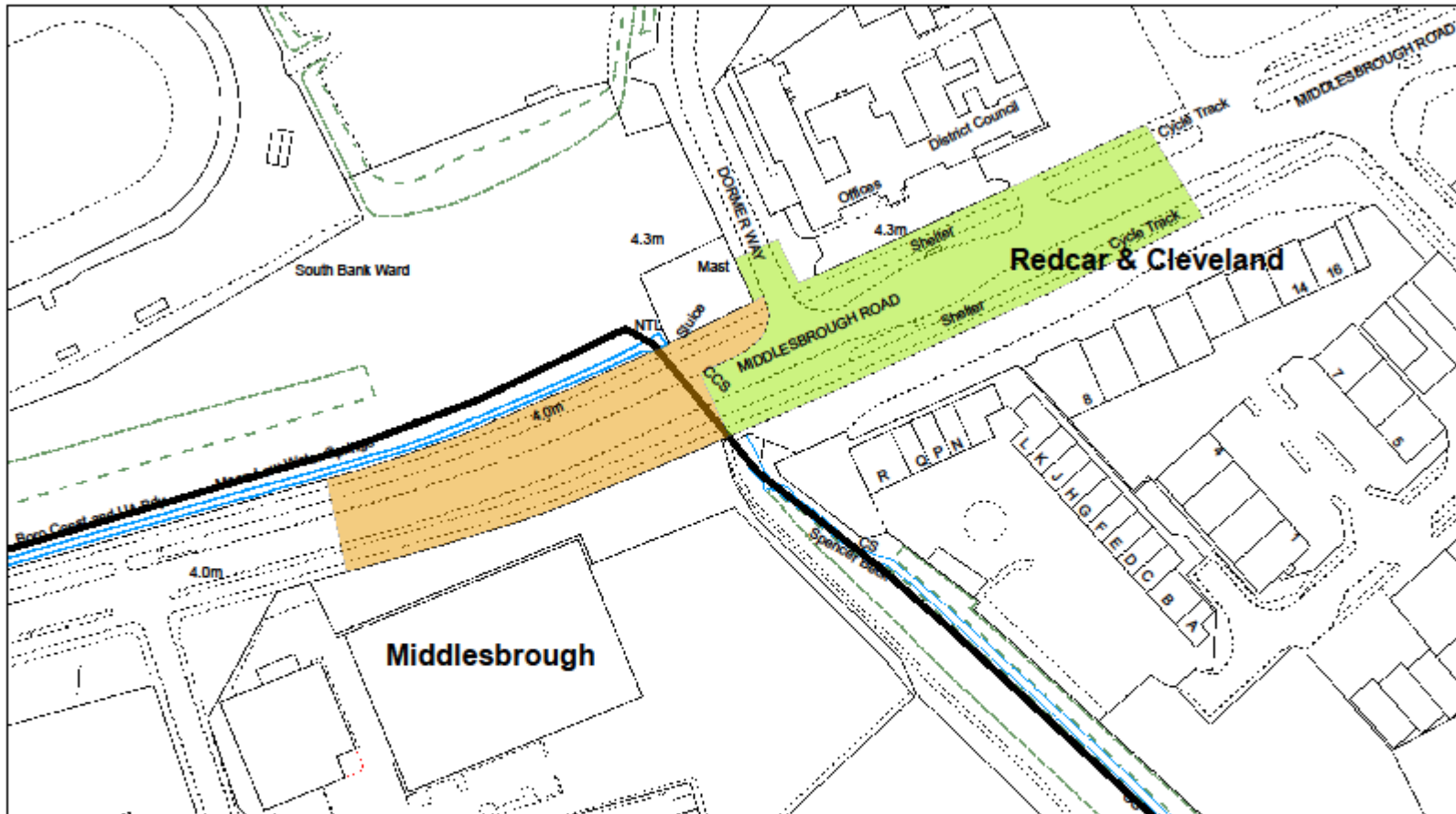
Produced from Ordnance Survey Mapping with the permission of the Controller of Her Majesty's Stationery Office © Crown Copyright. Unauthorised reproduction infringes Crown Copyright and may lead to civil proceedings. Redcar & Cleveland Borough Council Licence No. 100019983 (2007)

Date: 18/11/08

Drawn by: DI

Scale =1:2,000

DWG No: MBRC003



Cross Boundary Agreements

Service Area - Litter Picking

Location - South Bank Road/Middlesbrough Road

Key To be undertaken by Redcar & Cleveland

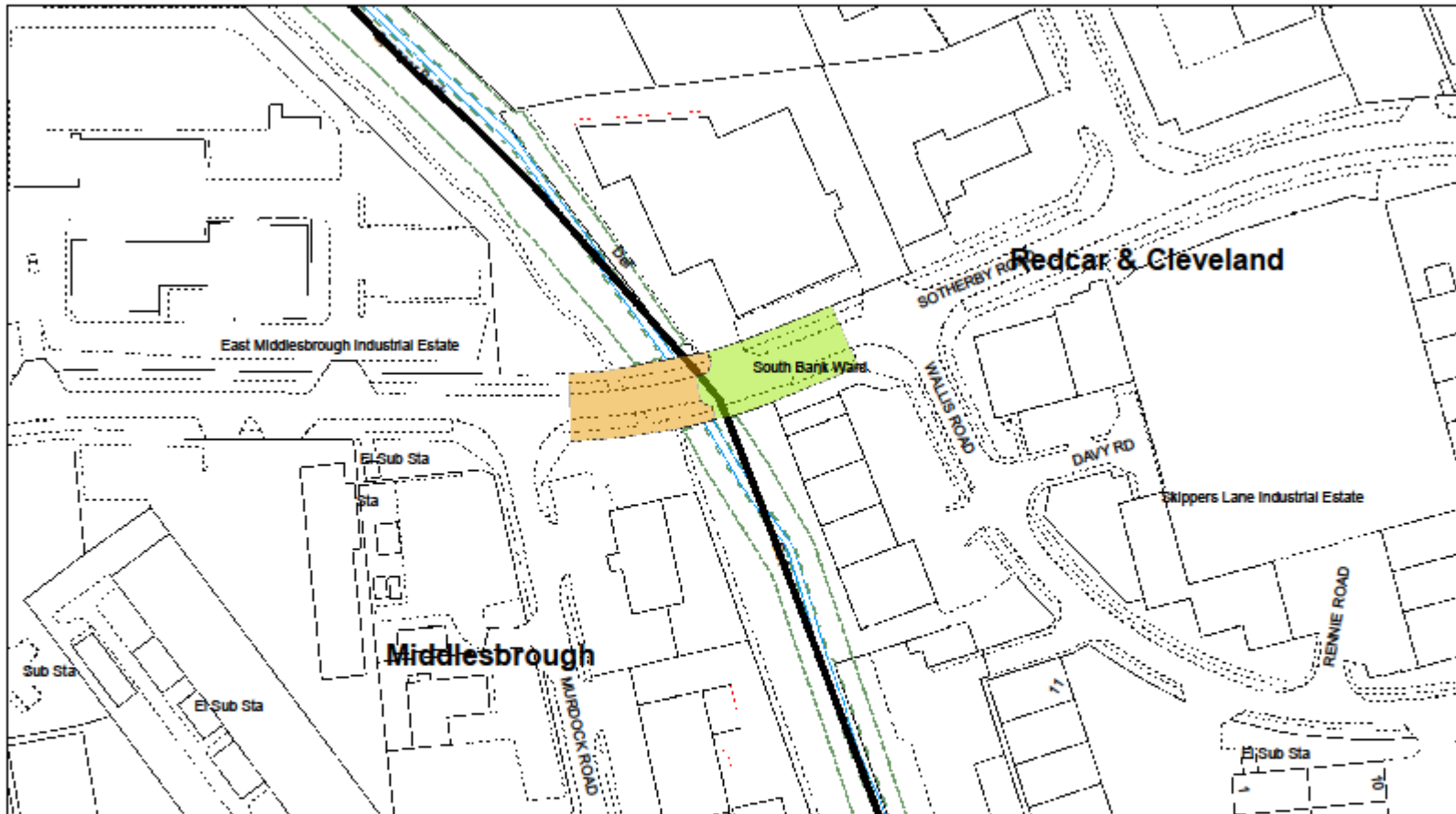
Produced from Ordnance Survey Mapping with the permission of the Controller of Her Majesty's Stationery Office © Crown Copyright. Unauthorised reproduction infringes Crown Copyright and may lead to civil proceedings. Redcar & Cleveland Borough Council Licence No. 100019983 (2007)

Date: 18/11/08

Drawn by: DI

Scale =1:1,500

DWG No: MBRC002



Cross Boundary Agreements

Service Area - Litter Picking

Location - Sotherby Road

Key To be undertaken by Redcar & Cleveland

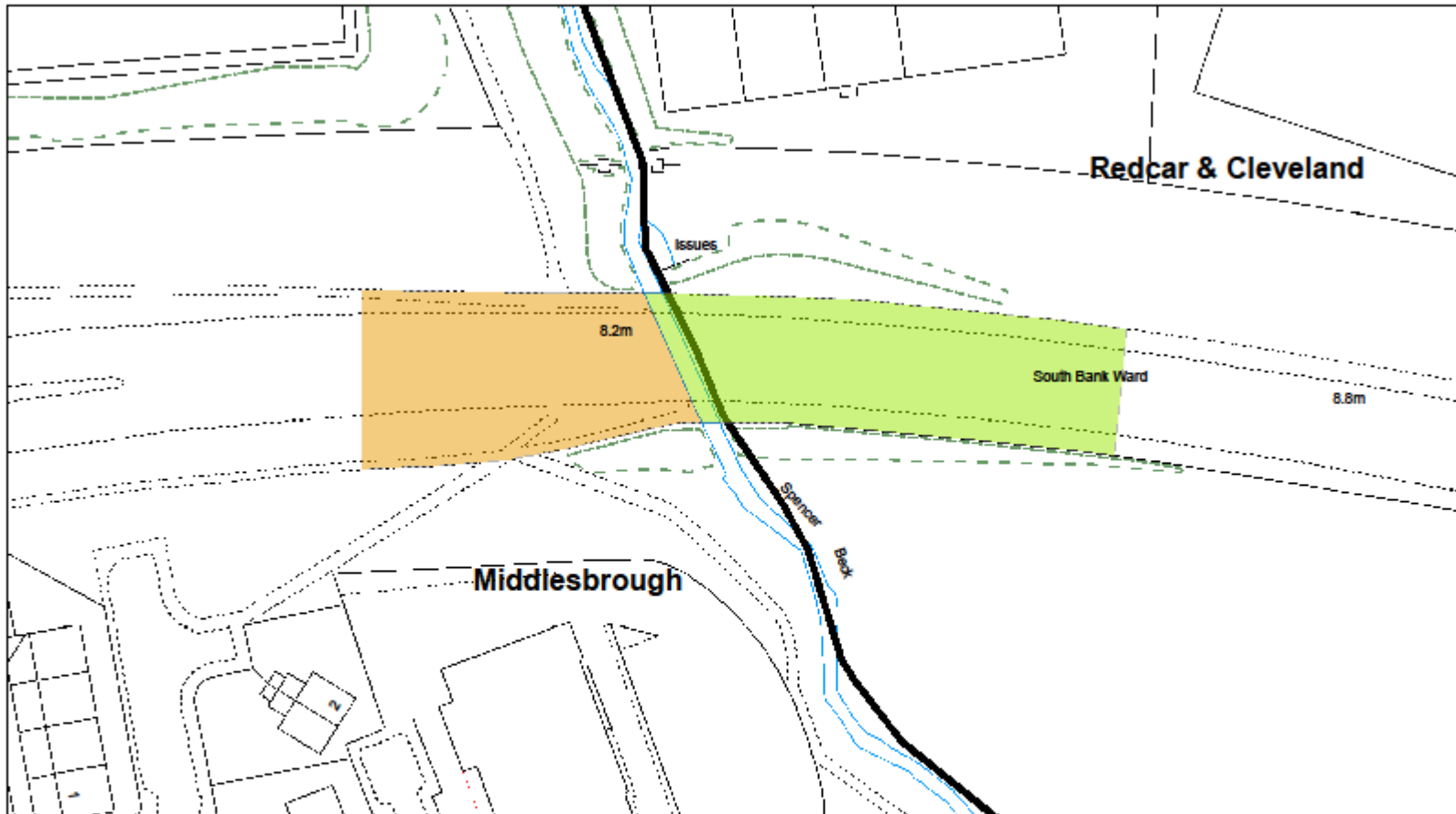
Produced from Ordnance Survey Mapping with the permission of the Controller of Her Majesty's Stationery Office © Crown Copyright. Unauthorised reproduction infringes Crown Copyright and may lead to civil proceedings. Redcar & Cleveland Borough Council Licence No. 100019983 (2007)

Date: 18/11/08

Drawn by: DI

Scale =1:1,500

DWG No: MBRC004



Cross Boundary Agreements

Service Area - Litter Picking

Location - A1085 Longlands Road

Key To be undertaken by Middlesbrough To be undertaken by Redcar & Cleveland

Produced from Ordnance Survey Mapping with the permission of the Controller of Her Majesty's Stationery Office © Crown Copyright. Unauthorised reproduction infringes Crown Copyright and may lead to civil proceedings. Redcar & Cleveland Borough Council Licence No. 100019983 (2007)

Date: 18/11/08

Drawn by: DI

Scale =1:750

DWG No: MBRC0005



Cross Boundary Agreements

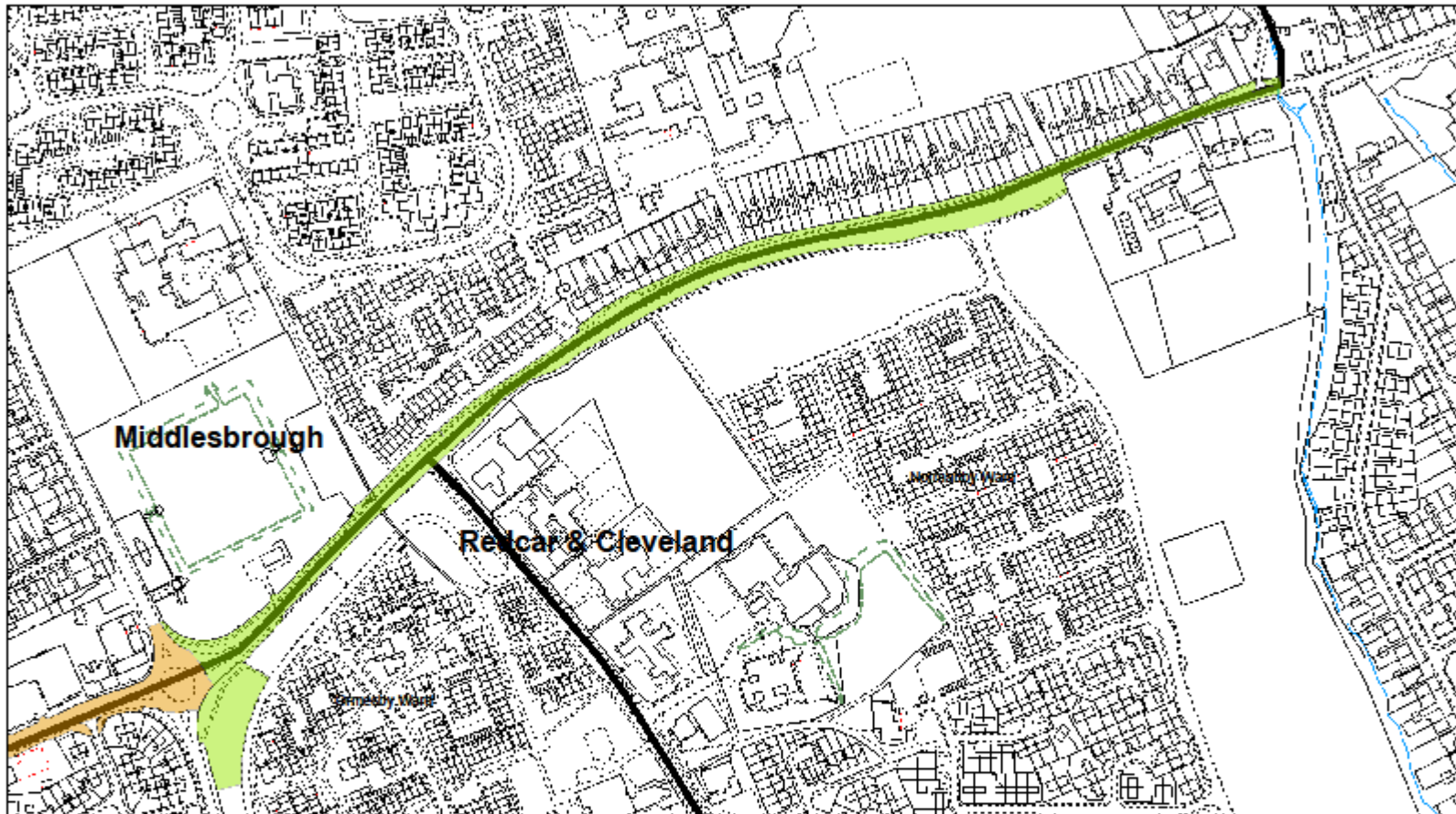
Service Area - Litter Picking

Location - B1380

Key ■ To be undertaken by Middlesbrough ■ To be undertaken by Redcar & Cleveland

Produced from Ordnance Survey Mapping with the permission of the Controller of Her Majesty's Stationery Office in Great Britain. All rights reserved. MAPS & CHARTS DIVISION, HER MAJESTY'S STATIONERY OFFICE, 100 Brook Hill Drive, West Nyack, NY 10994-2133, USA.

Date: 18/11/08 Drawn by: DJ
Scale: 1:4,000 DWG No: MPRC0006



Cross Boundary Agreements

Service Area - Litter Picking

Location - B1380 Normanby Road

Key ■ To be undertaken by Middlesbrough ■ To be undertaken by Redcar & Cleveland

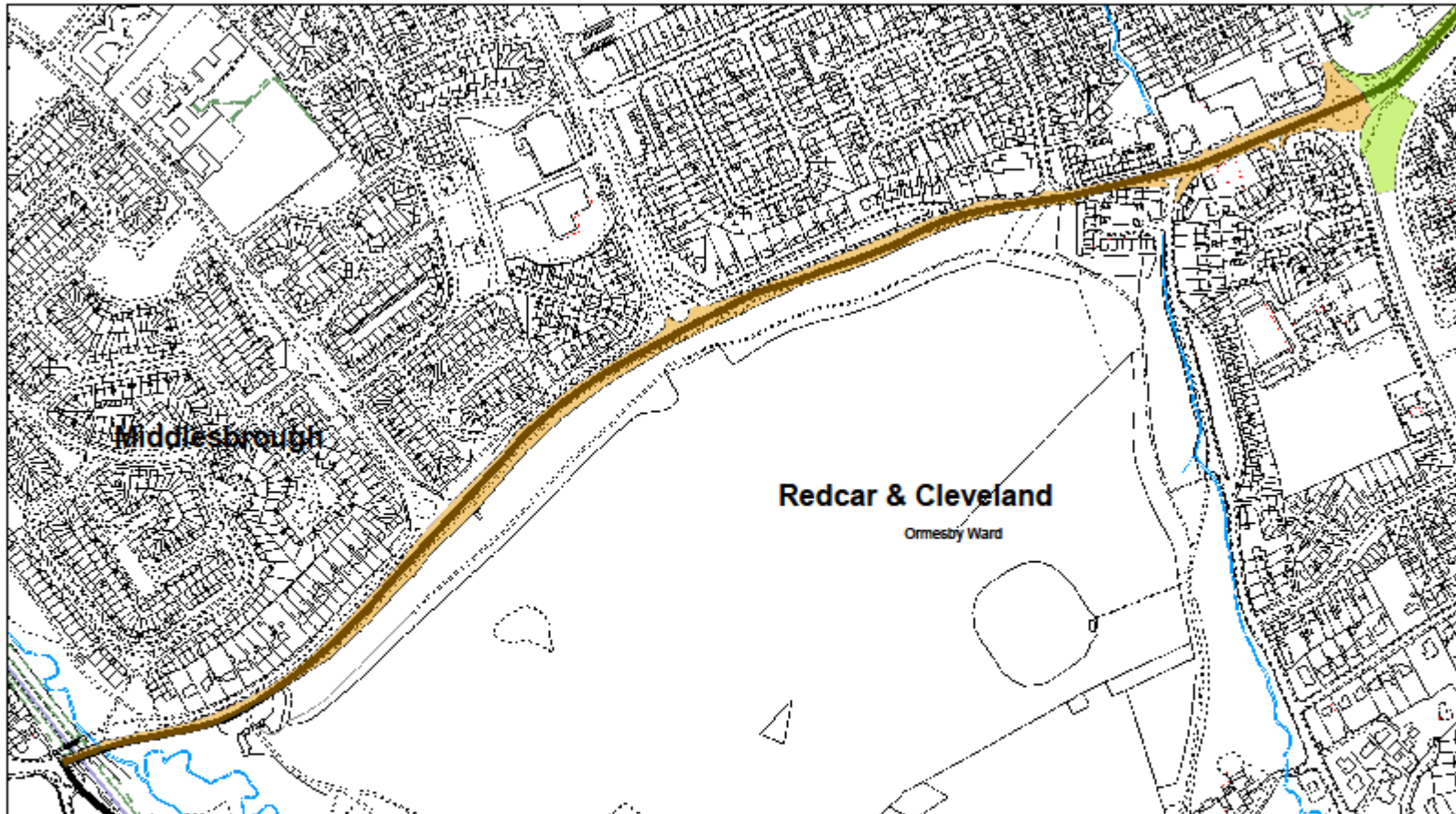
Produced from Ordnance Survey Mapping with the permission of the Controller of Her Majesty's Stationery Office © Crown Copyright. Unauthorised reproduction infringes Crown Copyright and may lead to civil proceedings. Redcar & Cleveland Borough Council Licence No. 100019983 (2007)

Date: 18/11/08

Drawn by: DI

Scale =1:4,000

DWG No: MBRC008b



Cross Boundary Agreements

Service Area - Litter Picking

Location - B1380 Ladgate Lane

Key To be undertaken by Middlesbrough To be undertaken by Redcar & Cleveland

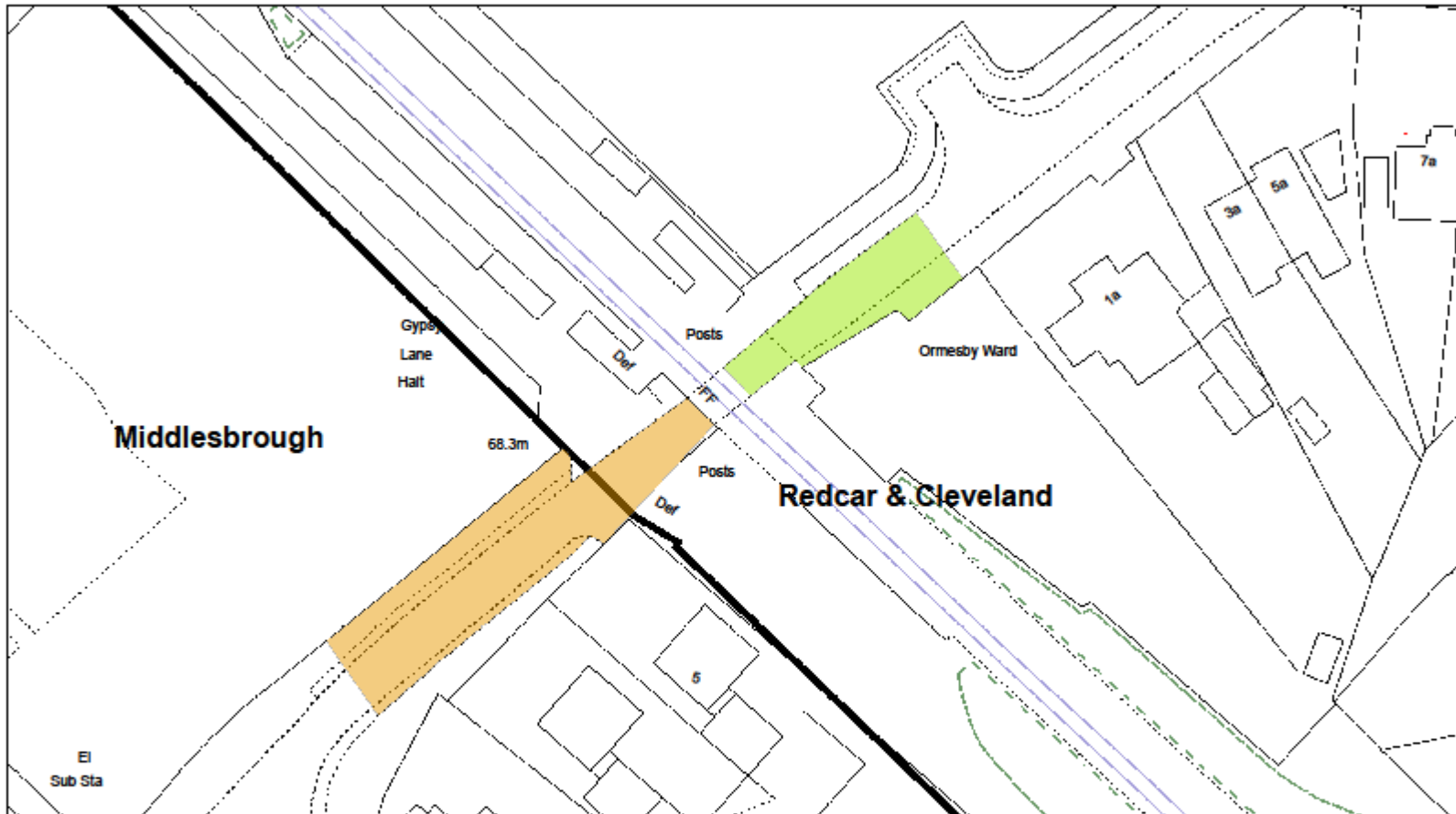
Produced from Ordnance Survey Mapping with the permission of the Controller of Her Majesty's Stationery Office © Crown Copyright. Unauthorised reproduction infringes Crown Copyright and may lead to civil proceedings. Redcar & Cleveland Borough Council Licence No. 100019983 (2007)

Date: 18/11/08

Drawn by: DI

Scale =1:5,000

DWG No: MBRC006a



Cross Boundary Agreements

Service Area - Litter Picking

Location - Gypsy Lane

Key To be undertaken by Middlesbrough To be undertaken by Redcar & Cleveland

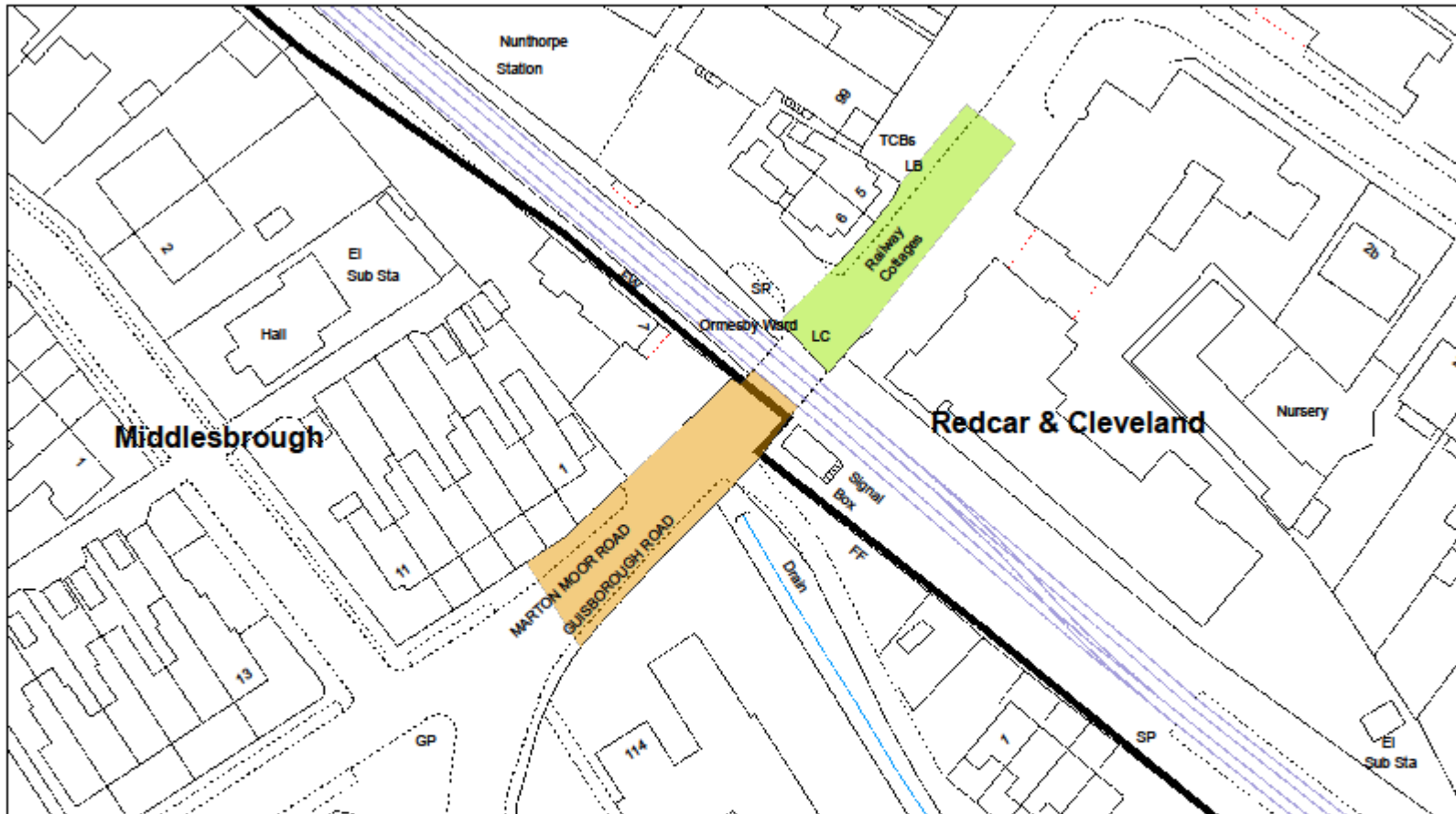
Produced from Ordnance Survey Mapping with the permission of the Controller of Her Majesty's Stationery Office © Crown Copyright. Unauthorised reproduction infringes Crown Copyright and may lead to civil proceedings. Redcar & Cleveland Borough Council Licence No. 100019983 (2007)

Date: 18/11/08

Drawn by: DI

Scale =1:500

DWG No: MBRC007



Cross Boundary Agreements

Service Area - Litter Picking

Location - Guisborough Road

Key To be undertaken by Middlesbrough To be undertaken by Redcar & Cleveland

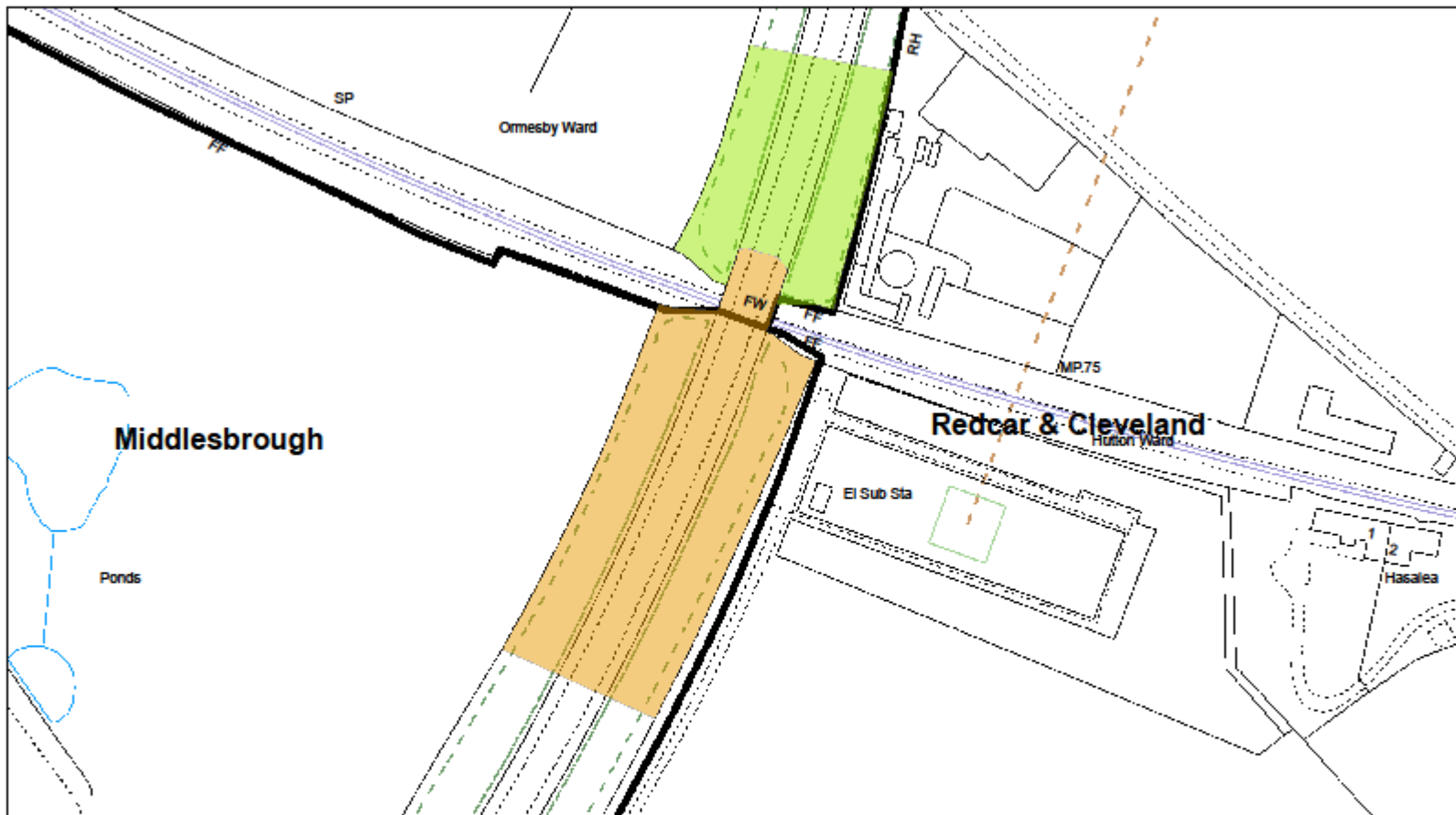
Produced from Ordnance Survey Mapping with the permission of the Controller of Her Majesty's Stationery Office © Crown Copyright. Unauthorised reproduction infringes Crown Copyright and may lead to civil proceedings. Redcar & Cleveland Borough Council Licence No. 100019983 (2007)

Date: 18/11/08

Drawn by: DI

Scale = 1:750

DWG No: MBRC008



Cross Boundary Agreements

Service Area - Litter Picking

Location - Nunthorpe Bypass

Key To be undertaken by Middlesbrough To be undertaken by Redcar & Cleveland

Produced from Ordnance Survey Mapping with the permission of the Controller of Her Majesty's Stationery Office © Crown Copyright. Unauthorised reproduction infringes Crown Copyright and may lead to civil proceedings. Redcar & Cleveland Borough Council Licence No. 100019983 (2007)

Date: 18/11/08	Drawn by: DI
Scale =1:1,500	DWG No: MBRC009

TREE INSPECTION & MAINTENANCE

Highway Tree Inspection & Maintenance

Highway Tree Inspection & Maintenance is carried out as below:

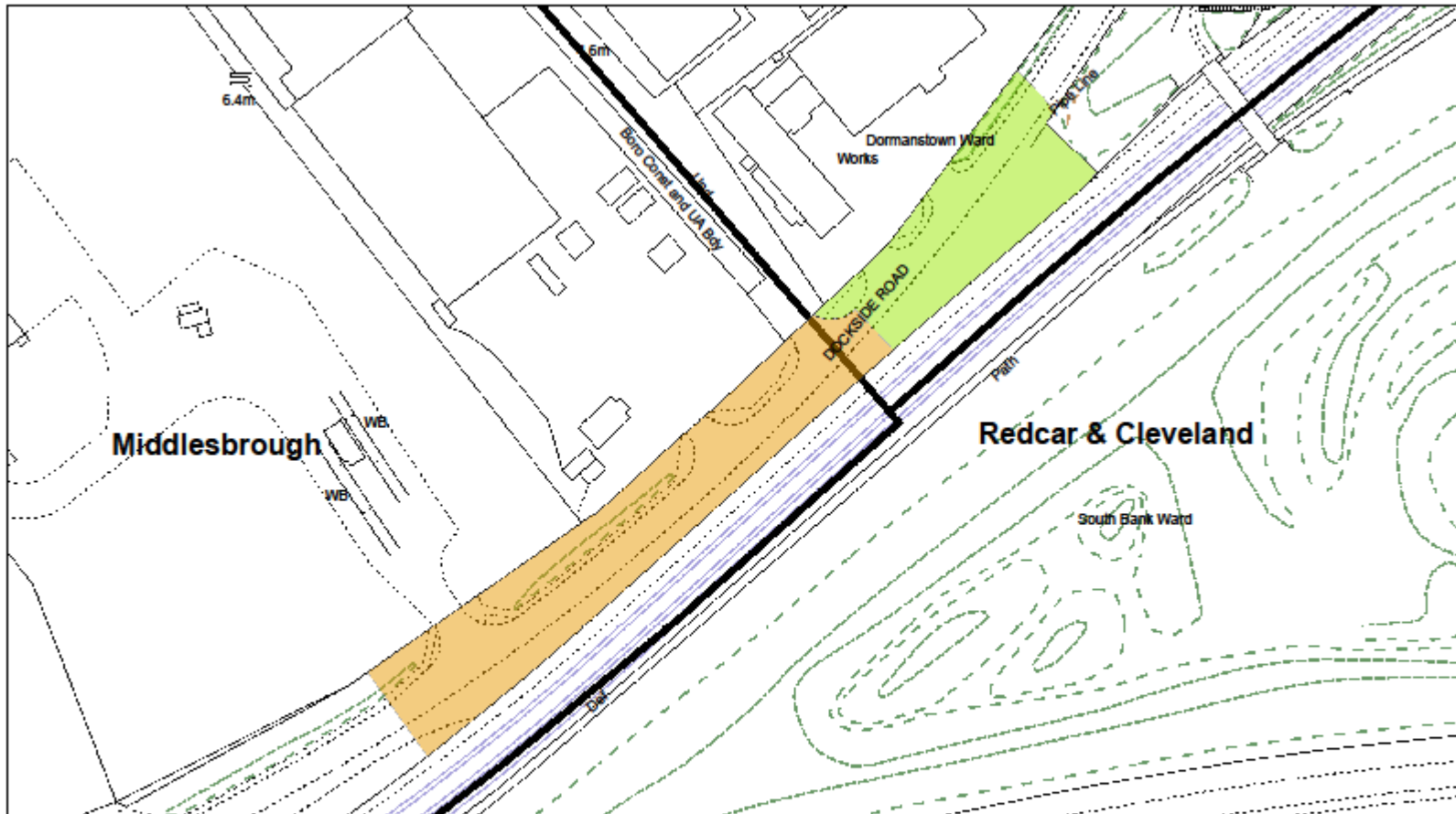
Redcar

Frequency – Responsive only

Middlesbrough

Frequency – General safety inspection as part of highway safety inspection with emergency remedial work carried out where necessary.

Location	Plan No	Authority Providing Service
Dockside Road	MBRC001	MBC
A66 South Bank Bypass	MBRC003	RCBC
Middlesbrough Road / South Bank Road	MBRC002	MBC
Sotherby Road	MBRC004	MBC / RCBC
A1085 Trunk Road / Longlands Road	MBRC005	RCBC
B1380 Normanby Road	MBRC006a	RCBC
B1380 Normanby Road Service Road (House Numbers 29 to 105)	MBRC006a	RCBC
B1380 High Street / Ladgate Lane	MBRC006b	MBC
Gypsy lane	MBRC007	MBC
Guisborough Road	MBRC008	MBC
A1043 Nunthorpe Bypass	MBRC009	MBC



Cross Boundary Agreements

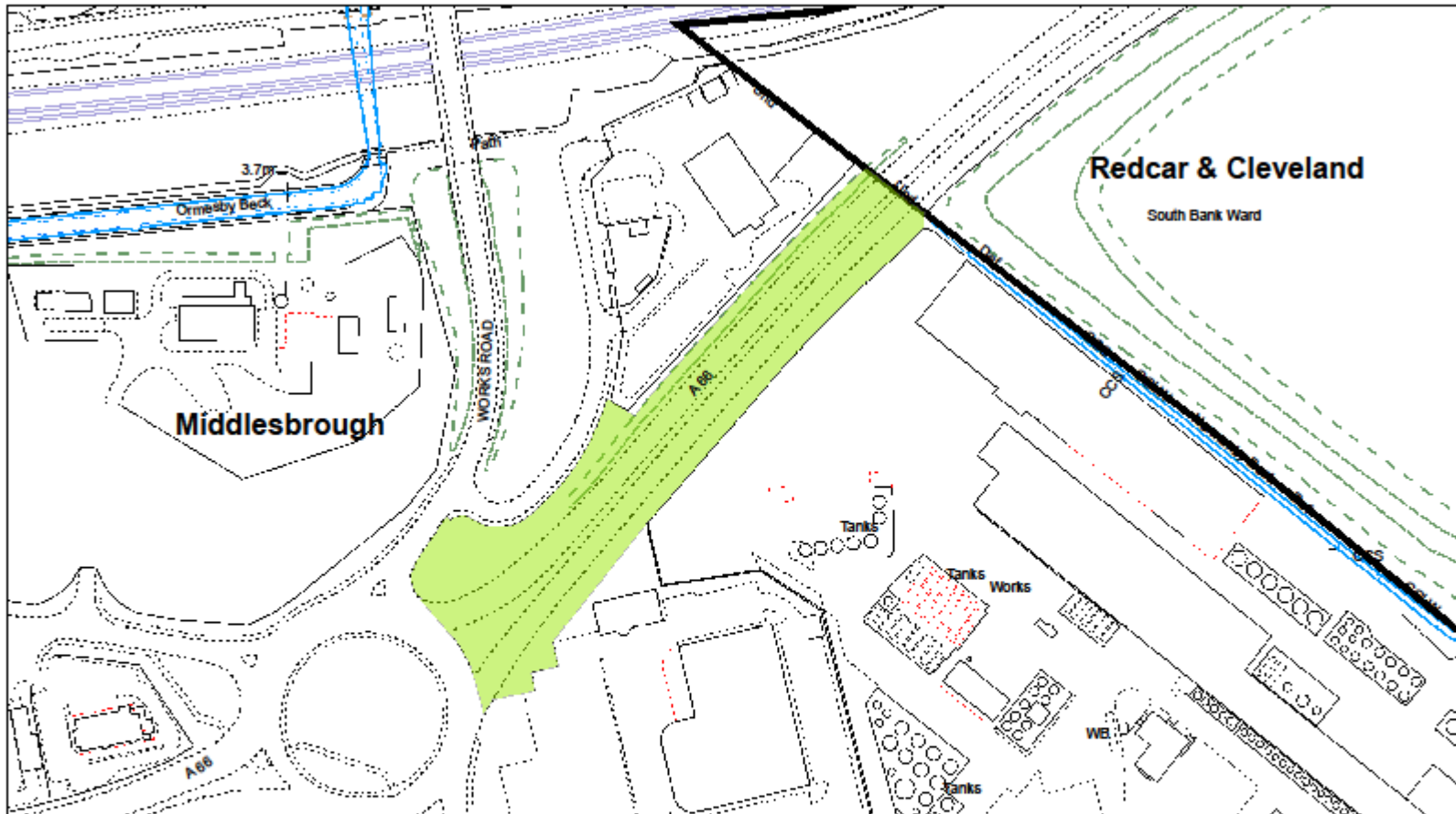
Service Area - Tree Inspection & Maintenance

Location - Dockside Road

Key To be undertaken by Middlesbrough To be undertaken by Redcar & Cleveland

Produced from Ordnance Survey Mapping with the permission of the Controller of Her Majesty's Stationery Office © Crown Copyright. Unauthorised reproduction infringes Crown Copyright and may lead to civil proceedings. Redcar & Cleveland Borough Council Licence No. 100019983 (2007)

Date: 18/11/08	Drawn by: DI
Scale =1:1,500	DWG No: MBRC001



Cross Boundary Agreements

Service Area - Tree Inspection & Maintenance

Location - A66 South Bank Bypass

Key To be undertaken by R&C

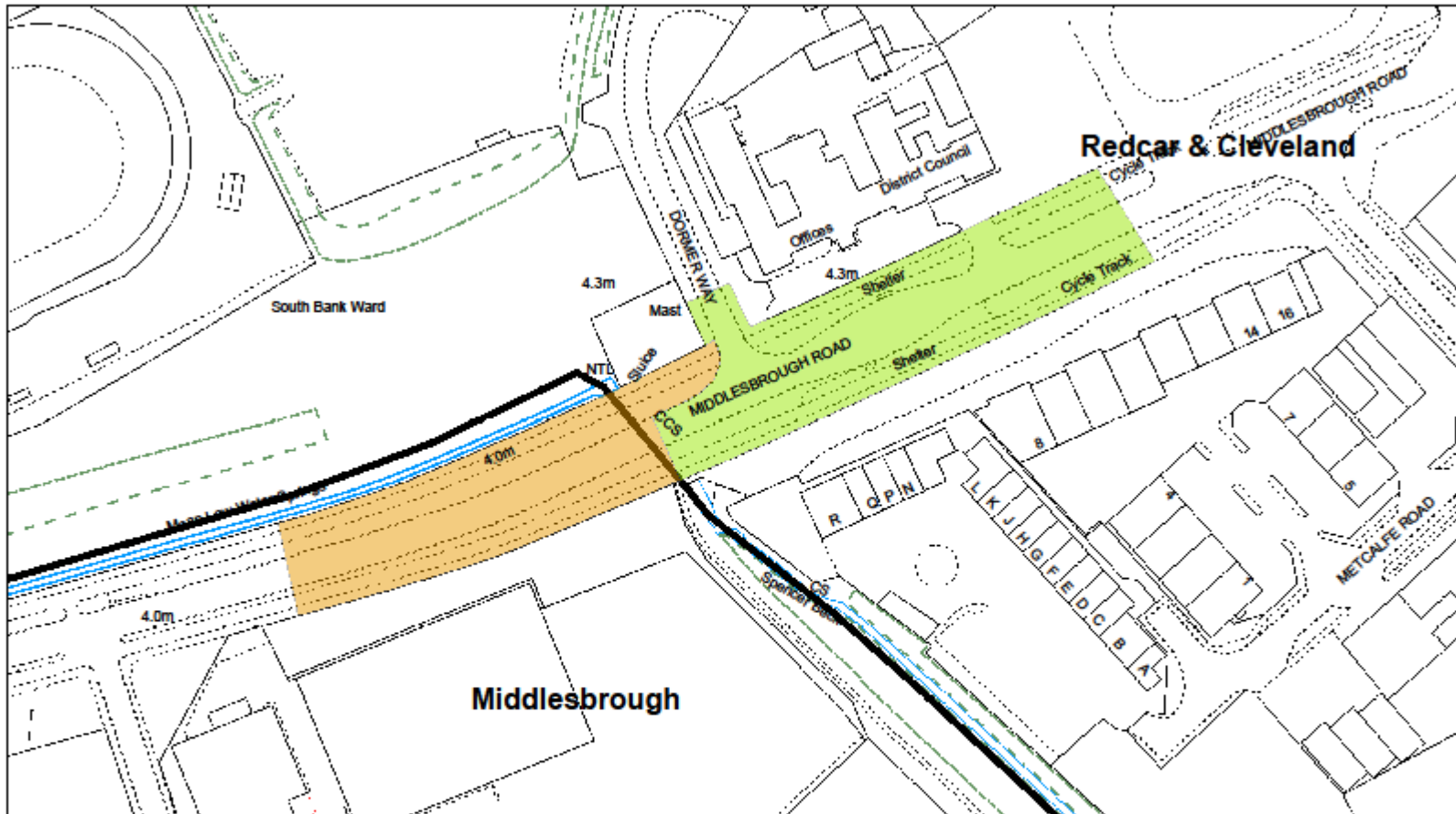
Produced from Ordnance Survey Mapping with the permission of the Controller of Her Majesty's Stationery Office © Crown Copyright. Unauthorised reproduction infringes Crown Copyright and may lead to civil proceedings. Redcar & Cleveland Borough Council Licence No. 100019983 (2007)

Date: 18/11/08

Drawn by: DI

Scale =1:2,000

DWG No: MBRC0003



Cross Boundary Agreements

Service Area - Tree Inspection & Maintenance

Location - South Bank Road / Middlesbrough Road

Key To be undertaken by Middlesbrough To be undertaken by Redcar & Cleveland

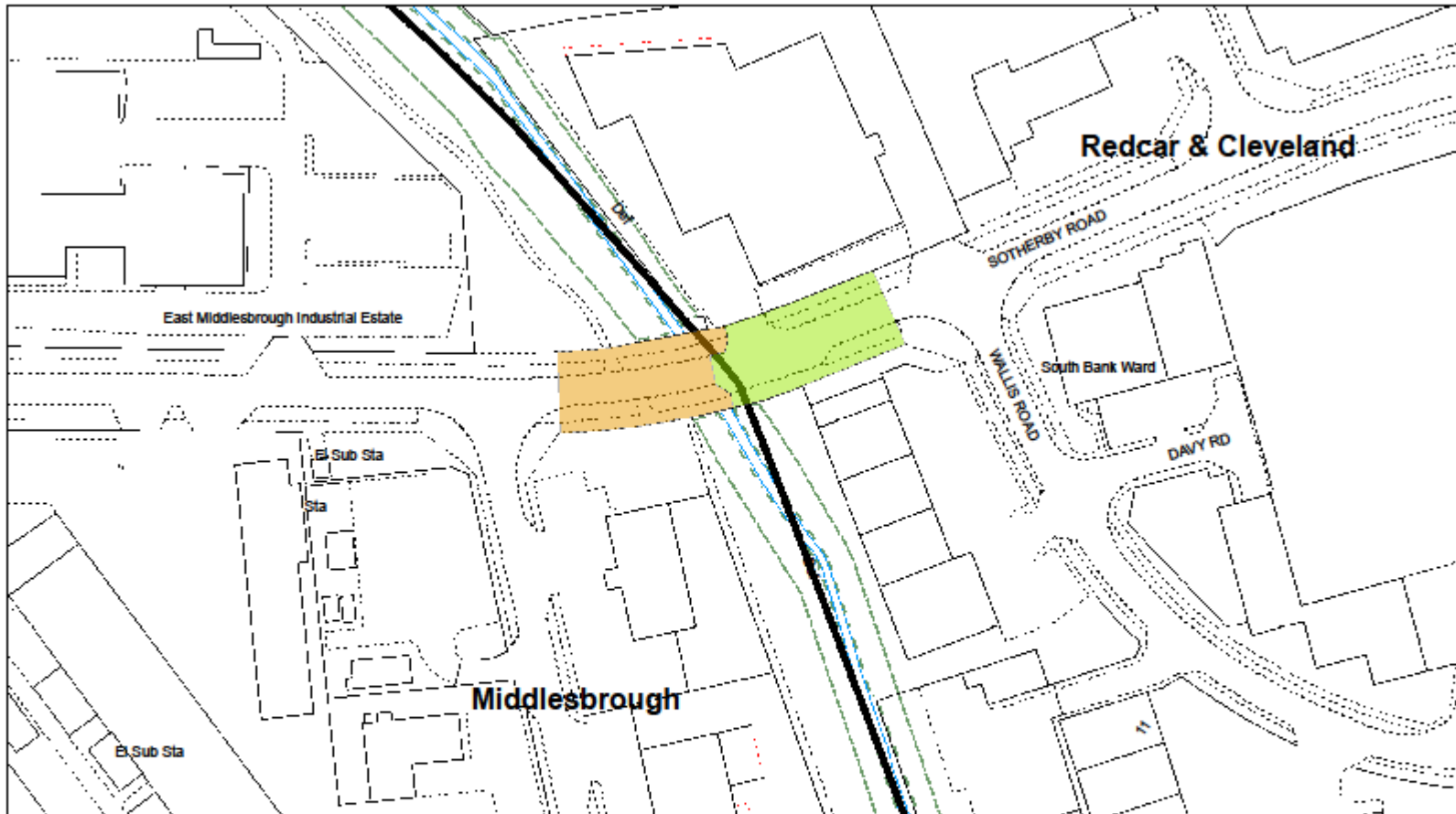
Produced from Ordnance Survey Mapping with the permission of the Controller of Her Majesty's Stationery Office © Crown Copyright. Unauthorised reproduction infringes Crown Copyright and may lead to civil proceedings. Redcar & Cleveland Borough Council Licence No. 100019983 (2007)

Date: 18/11/08

Drawn by: DI

Scale =1:1,500

DWG No: MBRC002



Cross Boundary Agreements

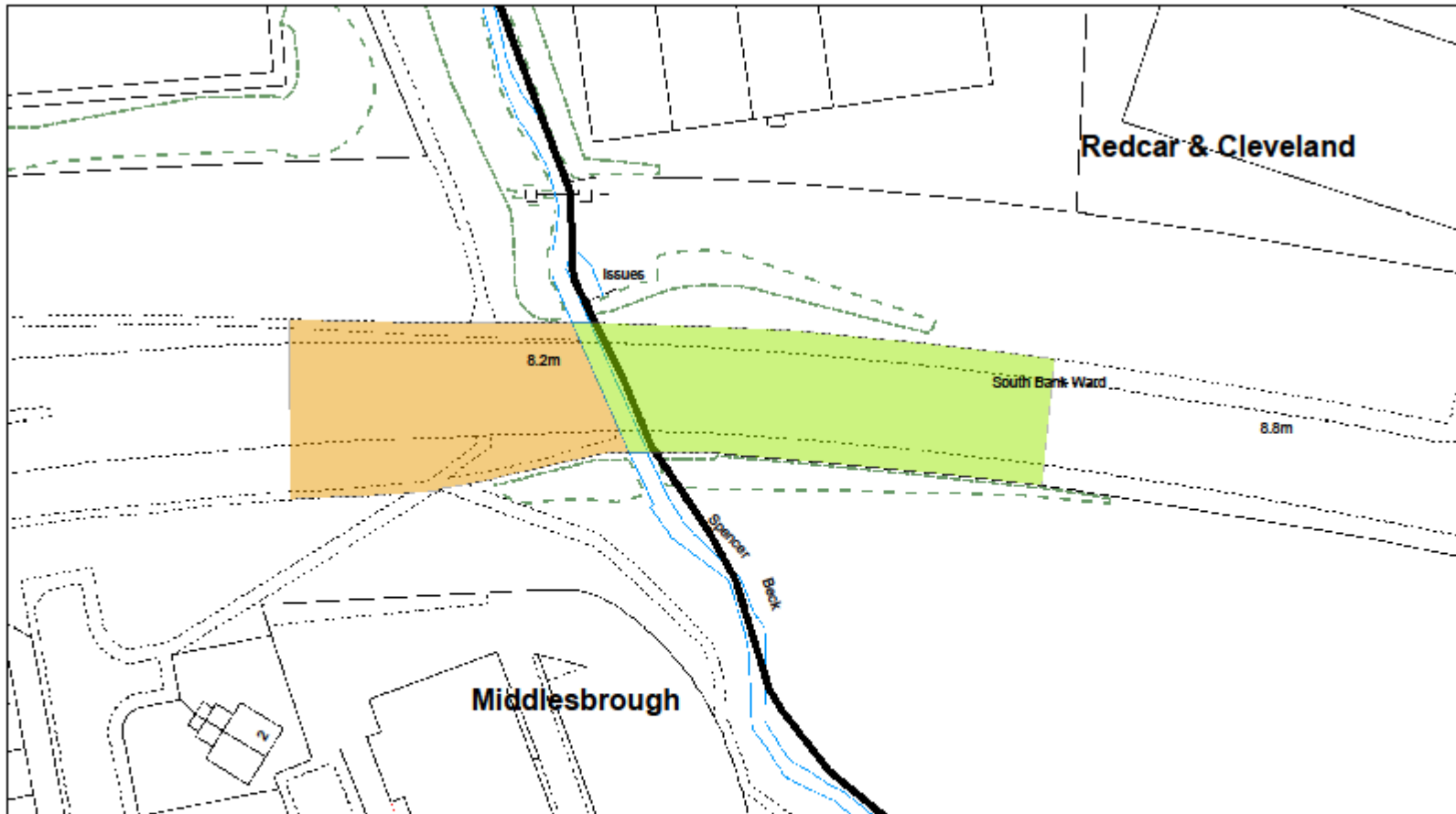
Service Area - Tree Inspection & Maintenance

Location - Sotherby Road

Key To be undertaken by Middlesbrough To be undertaken by Redcar & Cleveland

Produced from Ordnance Survey Mapping with the permission of the Controller of Her Majesty's Stationery Office © Crown Copyright. Unauthorised reproduction infringes Crown Copyright and may lead to civil proceedings. Redcar & Cleveland Borough Council Licence No. 100019983 (2007)

Date: 18/11/08 Drawn by: DI
 Scale = 1:1,250 DWG No: MBRC004



Cross Boundary Agreements

Service Area - Tree Inspection & Maintenance

Location - A1085 Trunk Road / Longlands Road

Key To be undertaken by Middlesbrough To be undertaken by Redcar & Cleveland

Produced from Ordnance Survey Mapping with the permission of the Controller of Her Majesty's Stationery Office © Crown Copyright. Unauthorised reproduction infringes Crown Copyright and may lead to civil proceedings. Redcar & Cleveland Borough Council Licence No. 100019983 (2007)

Date: 18/11/08

Drawn by: DI

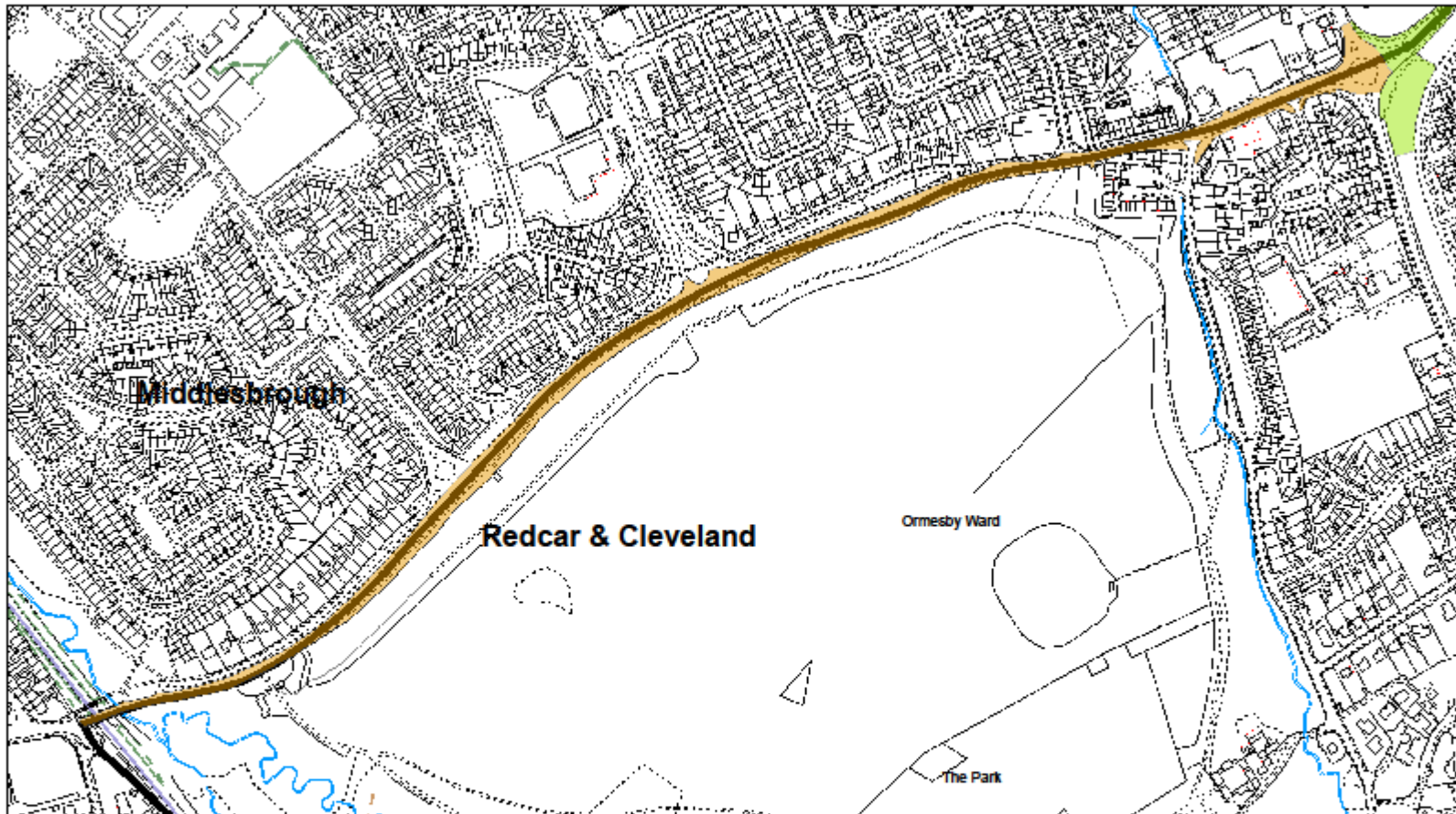
Scale =1:750

DWG No: MBRC005



Cross Boundary Agreements	
Service Area - Tree Inspection & Maintenance	
Location - B1380	
Key ■ To be undertaken by Middlesbrough ■ To be undertaken by Redcar & Cleveland	

Produced from Ordnance Survey Mapping with the permission of the Controller of Her Majesty's Stationery Office © Crown Copyright. Unauthorised reproduction infringes Crown Copyright and may lead to civil proceedings. Material is licensed through Ordnance Survey No. 100019993 0001.	
Date: 18/11/08	Drawn by: DJ
Scale: 1:4,500	DWG No: MBR00066



Cross Boundary Agreements

Service Area - Tree Inspection & Maintenance

Location - B1380 Ladgate Lane

Key To be undertaken by Middlesbrough To be undertaken by Redcar & Cleveland

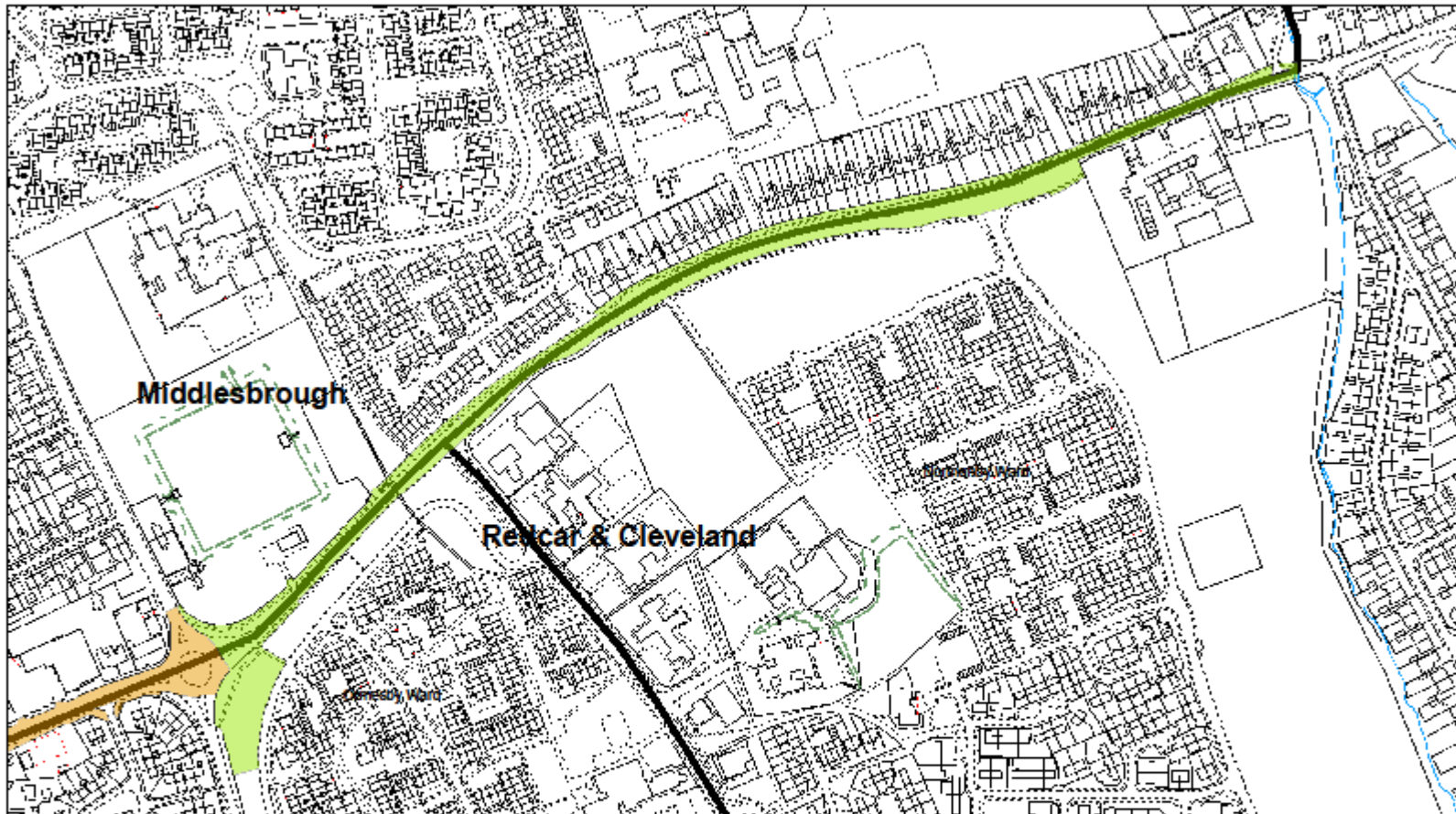
Produced from Ordnance Survey Mapping with the permission of the Controller of Her Majesty's Stationery Office © Crown Copyright. Unauthorised reproduction infringes Crown Copyright and may lead to civil proceedings. Redcar & Cleveland Borough Council Licence No. 100019983 (2007)

Date: 18/11/08

Drawn by: DI

Scale =1:5,000

DWG No: MBRC006a



Cross Boundary Agreements

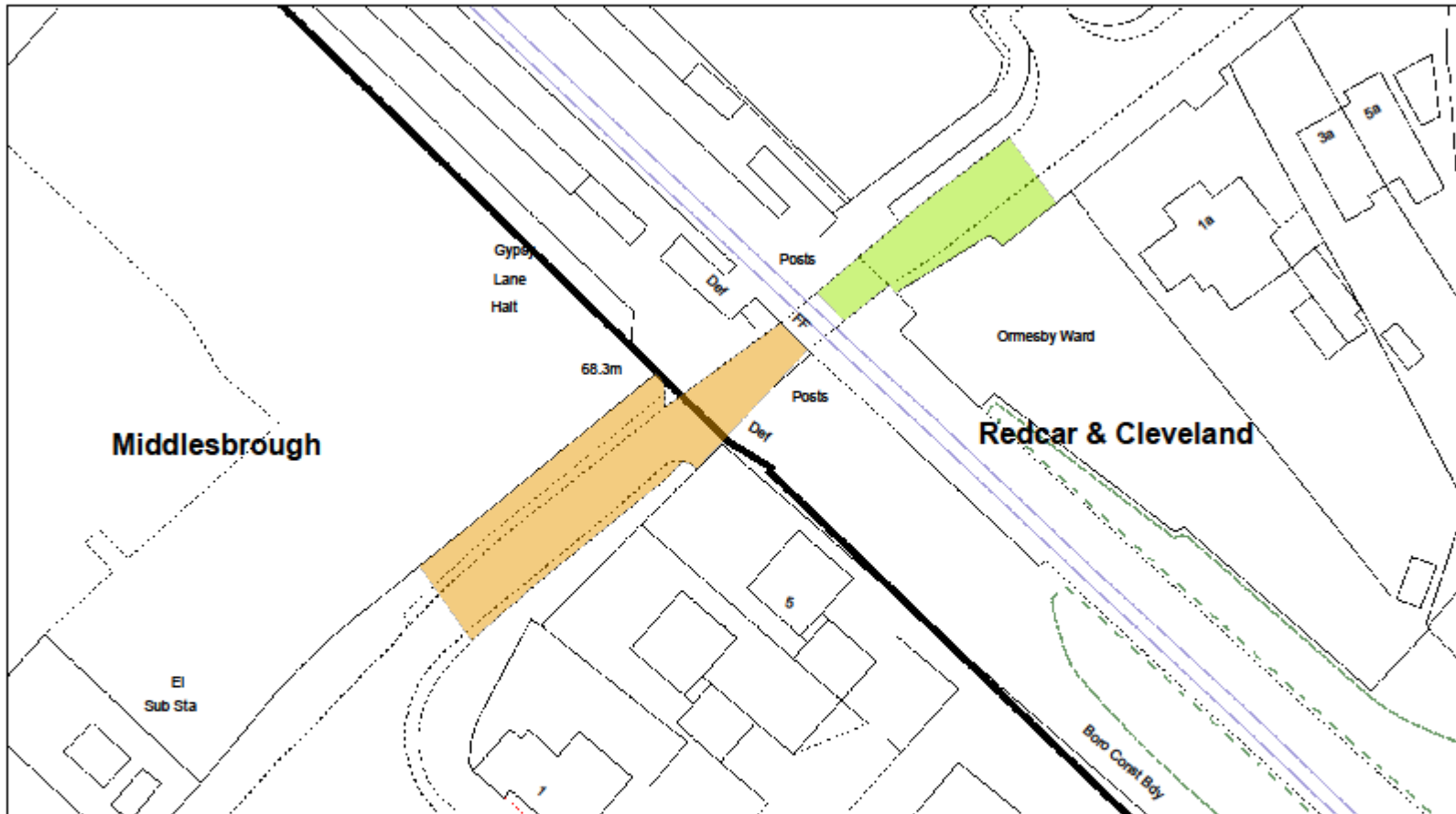
Service Area - Tree Inspection & Maintenance

Location - B1380 Normanby Road

Key To be undertaken by Middlesbrough To be undertaken by Redcar & Cleveland

Produced from Ordnance Survey Mapping with the permission of the Controller of Her Majesty's Stationery Office © Crown Copyright. Unauthorised reproduction infringes Crown Copyright and may lead to civil proceedings. Redcar & Cleveland Borough Council Licence No. 100019983 (2007)

Date: 18/11/08 Drawn by: DI
 Scale =1:4,000 DWG No: MBRC008b



Cross Boundary Agreements

Service Area - Tree Inspection & Maintenance

Location - Gypsy Lane

Key To be undertaken by Middlesbrough To be undertaken by Redcar & Cleveland

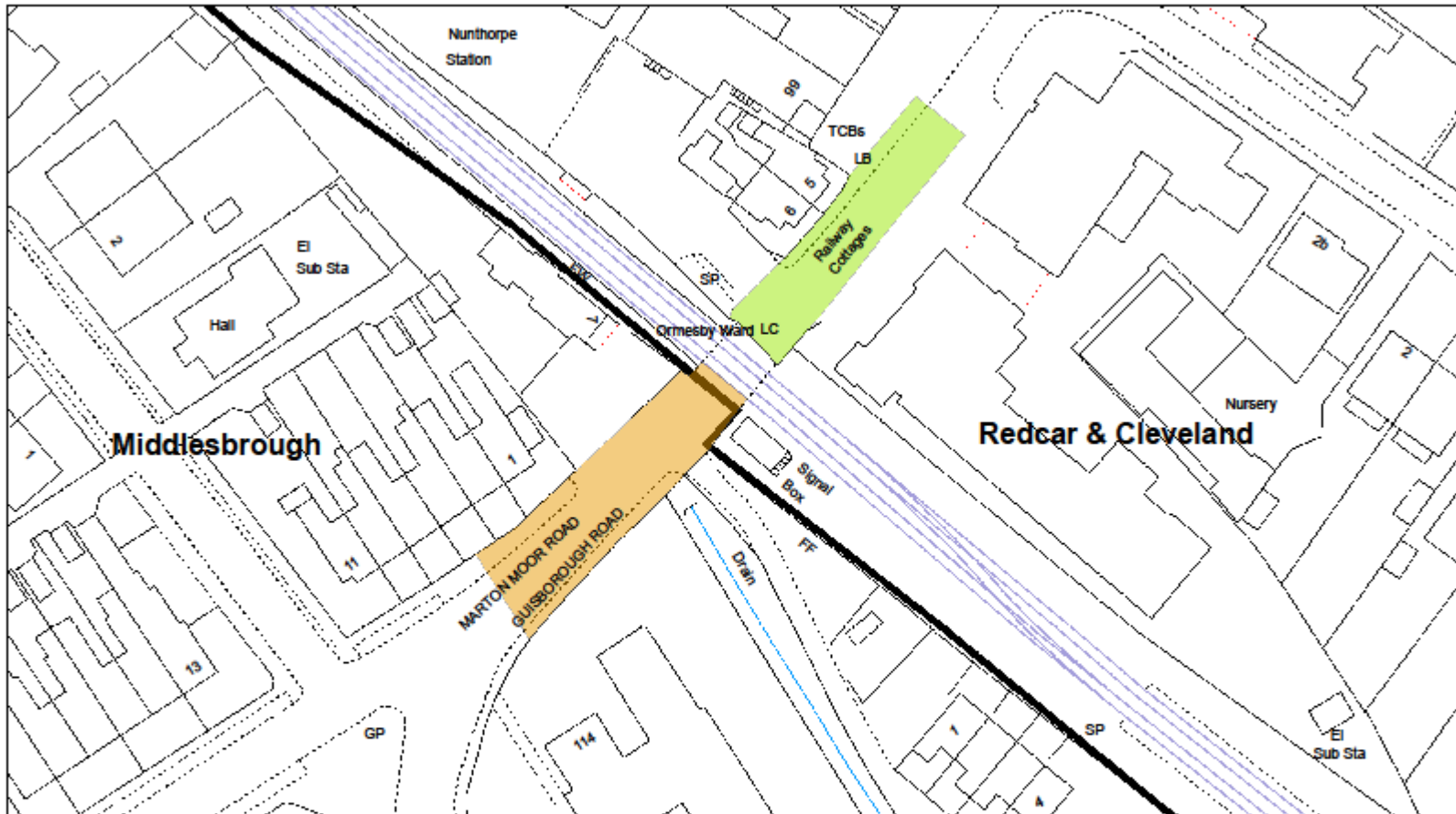
Produced from Ordnance Survey Mapping with the permission of the Controller of Her Majesty's Stationery Office © Crown Copyright. Unauthorised reproduction infringes Crown Copyright and may lead to civil proceedings. Redcar & Cleveland Borough Council Licence No. 100019983 (2007)

Date: 18/11/08

Drawn by: DI

Scale =1:500

DWG No: MBRC007



Cross Boundary Agreements

Service Area - Tree Inspection & Maintenance

Location - Guisborough Road

Key To be undertaken by Middlesbrough To be undertaken by Redcar & Cleveland

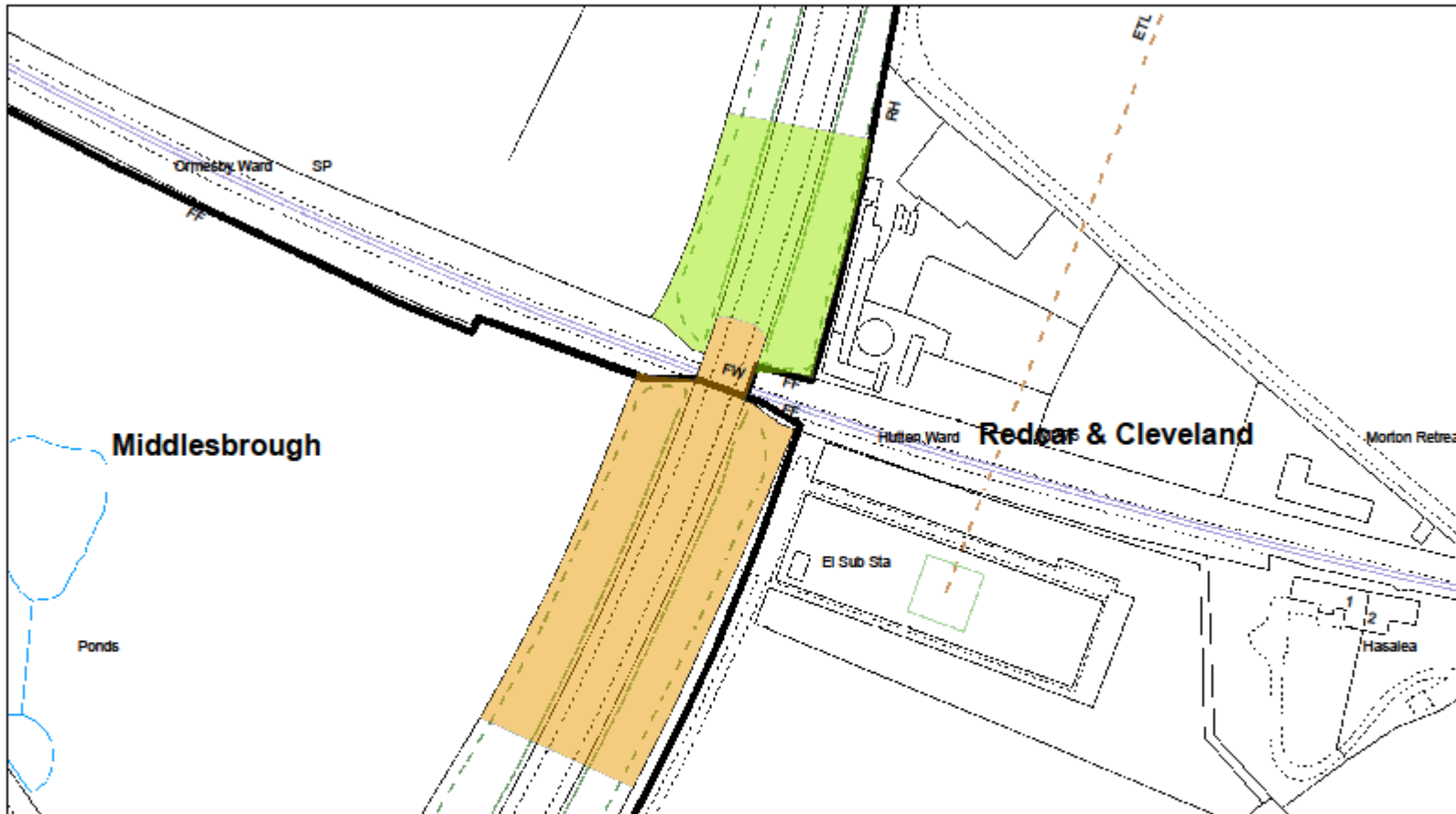
Produced from Ordnance Survey Mapping with the permission of the Controller of Her Majesty's Stationery Office © Crown Copyright. Unauthorised reproduction infringes Crown Copyright and may lead to civil proceedings. Redcar & Cleveland Borough Council Licence No. 100019983 (2007)

Date: 18/11/08

Drawn by: DI

Scale =1:750

DWG No: MBRC008



Cross Boundary Agreements

Service Area - Tree Inspection & Maintenance

Location - Nunthorpe Bypass

Key To be undertaken by Middlesbrough To be undertaken by Redcar & Cleveland

Produced from Ordnance Survey Mapping with the permission of the Controller of Her Majesty's Stationery Office © Crown Copyright. Unauthorised reproduction infringes Crown Copyright and may lead to civil proceedings. Redcar & Cleveland Borough Council Licence No. 100019983 (2007)

Date: 18/11/08

Drawn by: DI

Scale =1:1,500

DWG No: MBRC009

GRASS CUTTING & WEED TREATMENT

Grass Cutting & Weed Treatment

Grass Cutting & Weed Treatment is carried out as below:

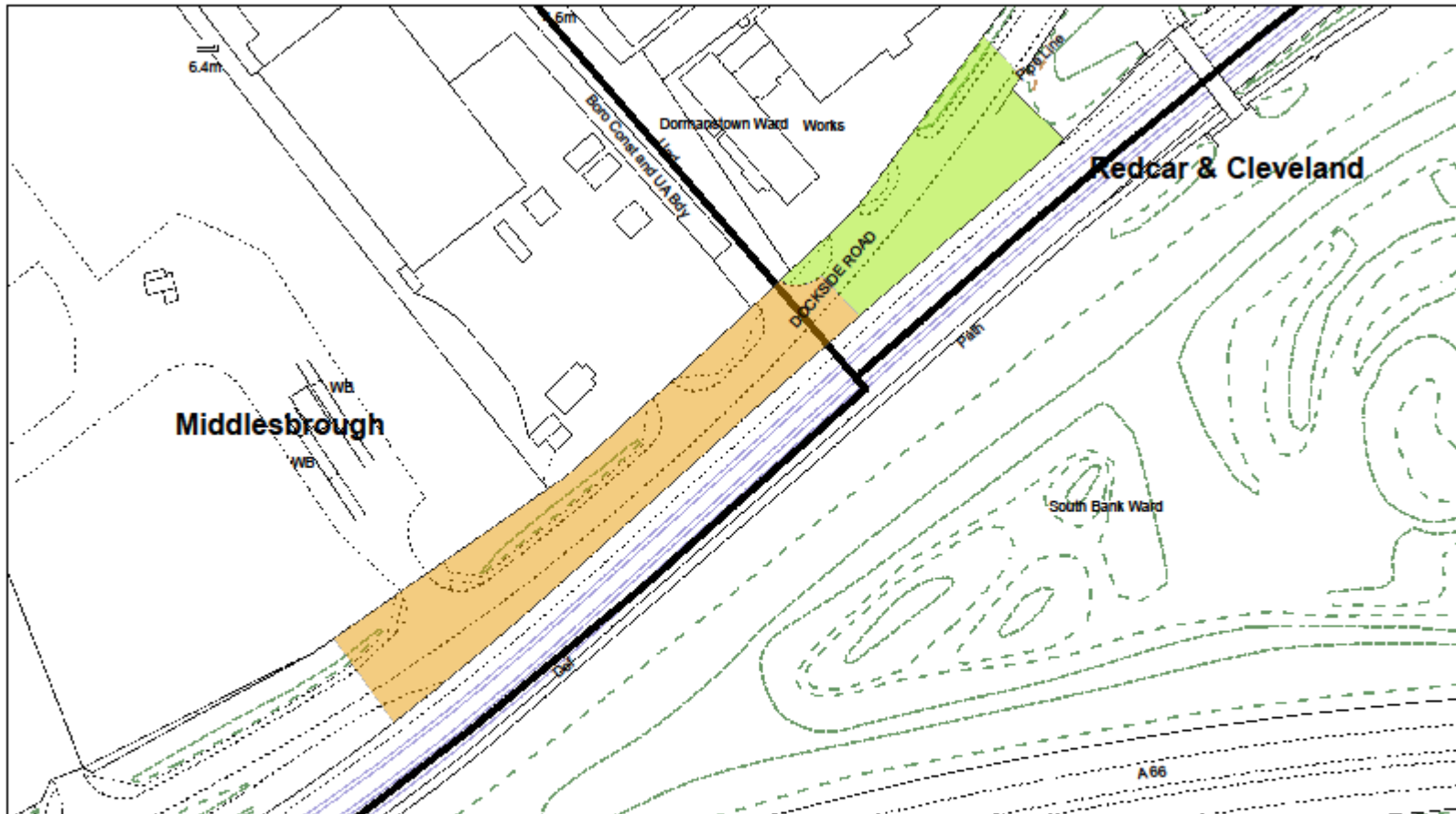
Redcar

Frequency – see table

Middlesbrough

Frequency – see table

Location	Plan No	Authority Providing Service	Frequency Grass cutting	Frequency Weed treatment
Dockside Road	MBRC001	MBC	10-15 days	2 x yearly + 1 optional
A66 South Bank Bypass	MBRC003	RCBC	2 x yearly	2 x yearly
Middlesbrough Road / South Bank Road	MBRC002	MBC	10-15 days	2 x yearly + 1 optional
Sotherby Road	MBRC004	MBC / RCBC	10-15days	2 x yearly
A1085 Trunk Road / Longlands Road	MBRC005	RCBC	10-15days	2 x yearly
B1380 Normanby Road	MBRC006a	RCBC	10-15days	2 x yearly
B1380 Normanby Road Service Road (House Numbers 29 to 105)	MBRC006a	RCBC	10-15days	2 x yearly
B1380 High Street / Ladgate Lane	MBRC006b	MBC	10-15 days	2 x yearly + 1 optional
Gypsy lane	MBRC007	MBC	10-15 days	2 x yearly + 1 optional
Guisborough Road	MBRC008	MBC	10-15 days	2 x yearly + 1 optional
A1043 Nunthorpe Bypass	MBRC009	MBC	10-15 days	2 x yearly + 1 optional



Cross Boundary Agreements

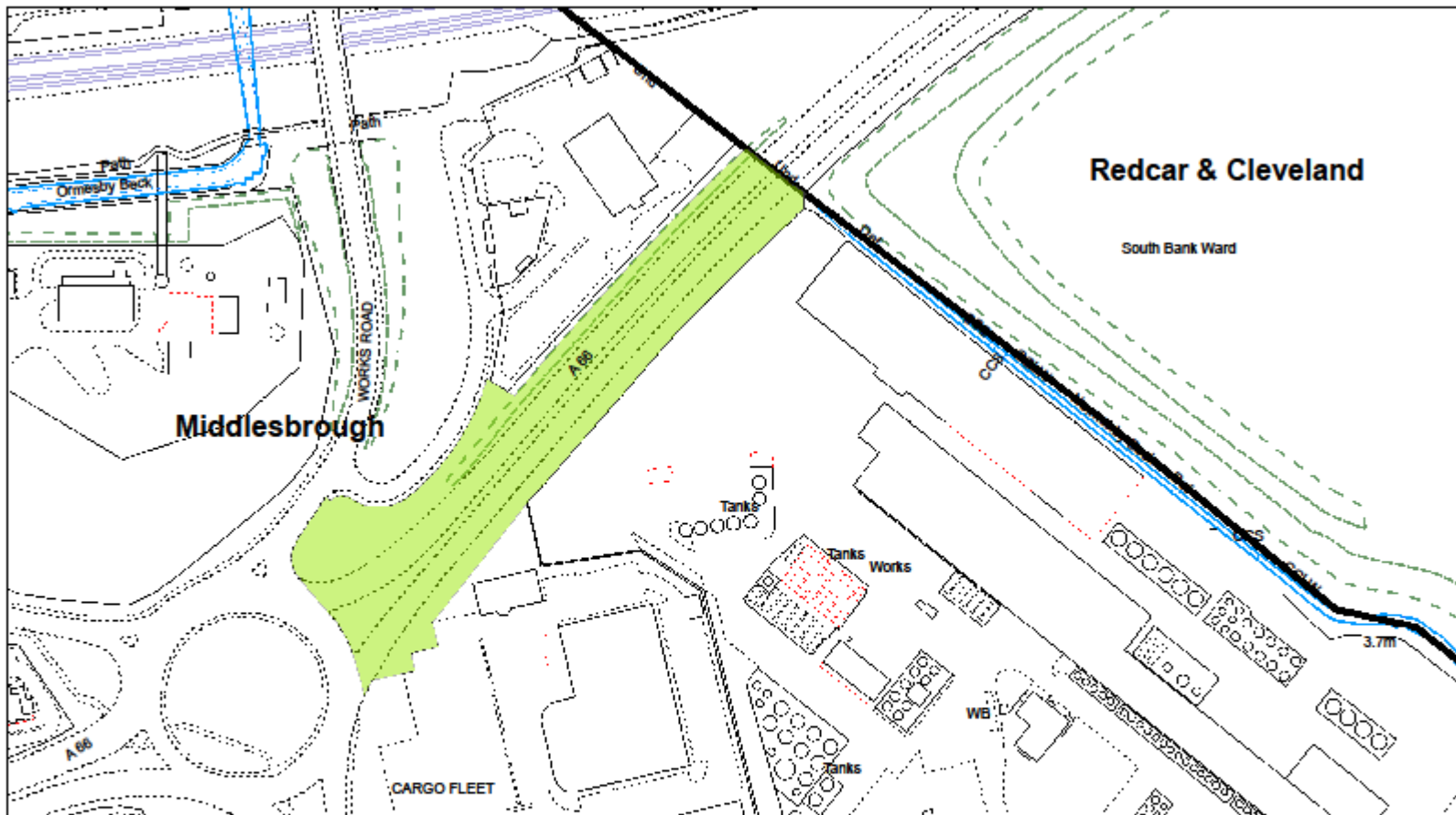
Service Area - Grass Cutting & Weed Treatment

Location - Dockside Road

Key To be undertaken by Middlesbrough To be undertaken by Redcar & Cleveland

Produced from Ordnance Survey Mapping with the permission of the Controller of Her Majesty's Stationery Office © Crown Copyright. Unauthorised reproduction infringes Crown Copyright and may lead to civil proceedings. Redcar & Cleveland Borough Council Licence No. 100019983 (2007)

Date: 18/11/08 Drawn by: DI
 Scale = 1:1,500 DWG No: MBRC0001



Cross Boundary Agreements

Service Area - Grass Cutting & Weed Treatment

Location - A66 South Bank Bypass

Key To be undertaken by R&C

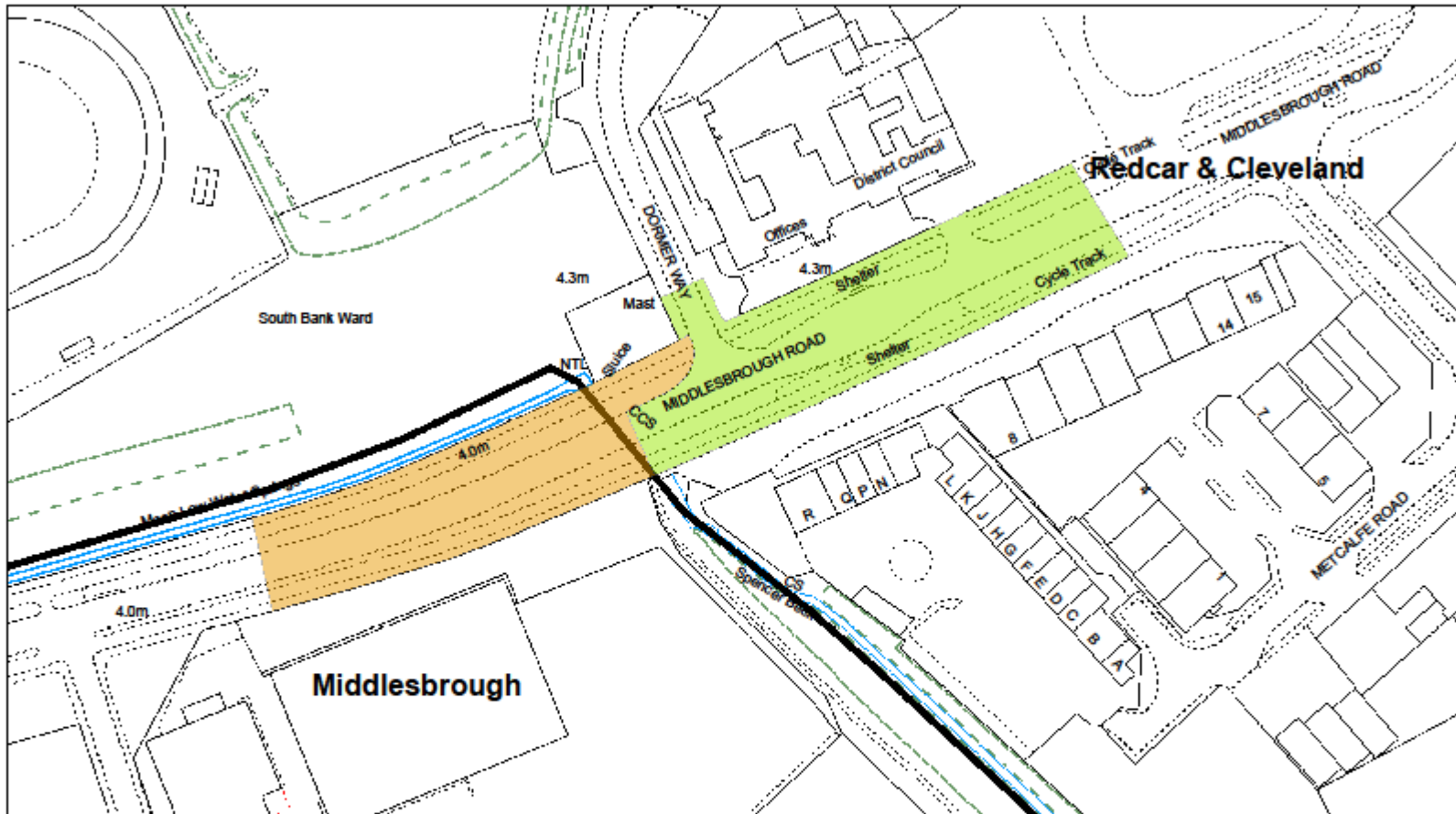
Produced from Ordnance Survey Mapping with the permission of the Controller of Her Majesty's Stationery Office © Crown Copyright. Unauthorised reproduction infringes Crown Copyright and may lead to civil proceedings. Redcar & Cleveland Borough Council Licence No. 100019983 (2007)

Date: 18/11/08

Drawn by: DI

Scale =1:2,000

DWG No: MBRC0003



Cross Boundary Agreements

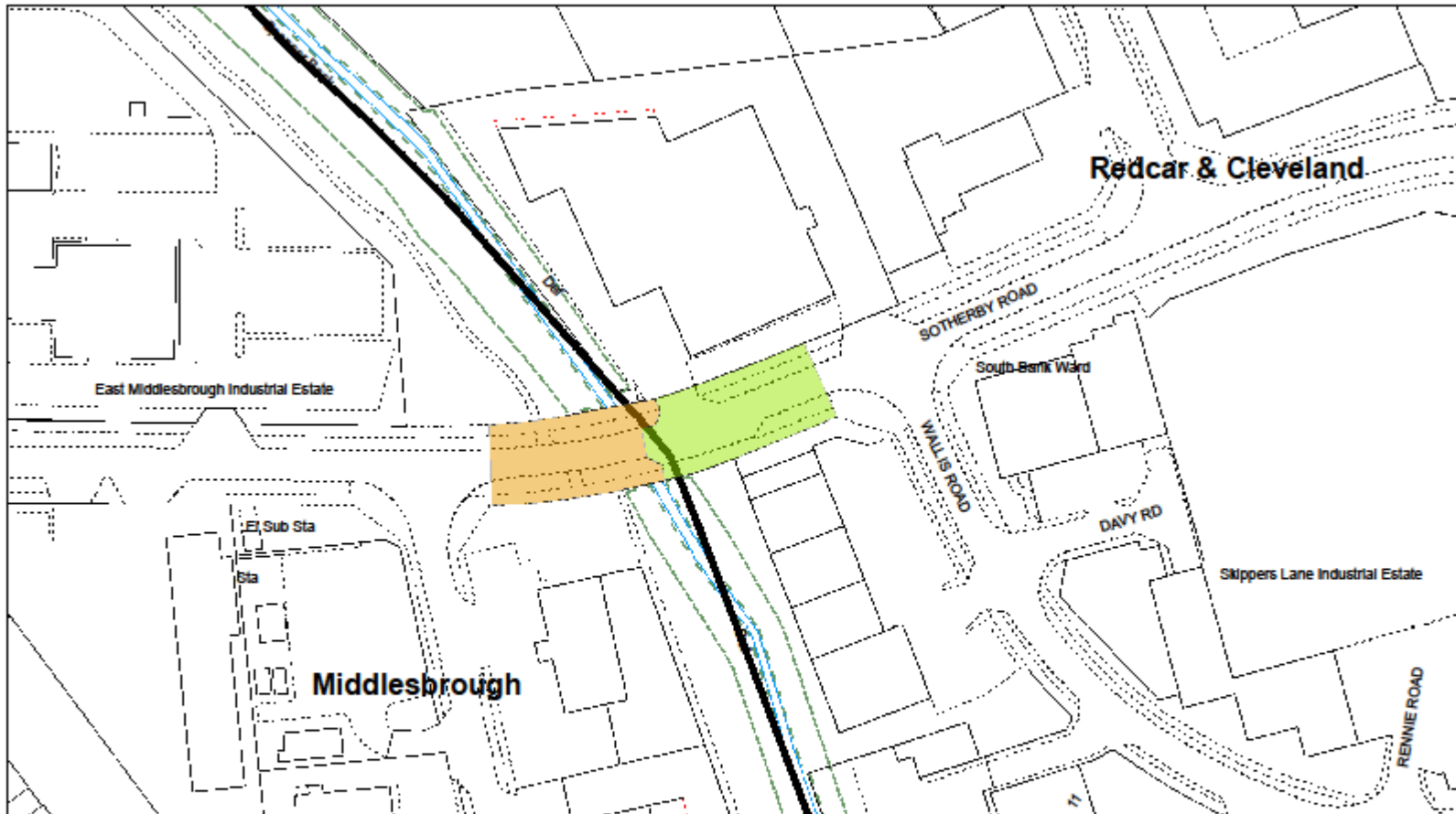
Service Area - Grass Cutting & Weed Treatment

Location - South Bank Road / Middlesbrough Road

Key To be undertaken by Middlesbrough To be undertaken by Redcar & Cleveland

Produced from Ordnance Survey Mapping with the permission of the Controller of Her Majesty's Stationery Office © Crown Copyright. Unauthorised reproduction infringes Crown Copyright and may lead to civil proceedings. Redcar & Cleveland Borough Council Licence No. 100019983 (2007)

Date: 18/11/08 Drawn by: DI
 Scale = 1:1,500 DWG No: MBRC0002



Cross Boundary Agreements

Service Area - Grass Cutting & Weed Treatment

Location - Sotherby Road

Key To be undertaken by Middlesbrough To be undertaken by Redcar & Cleveland

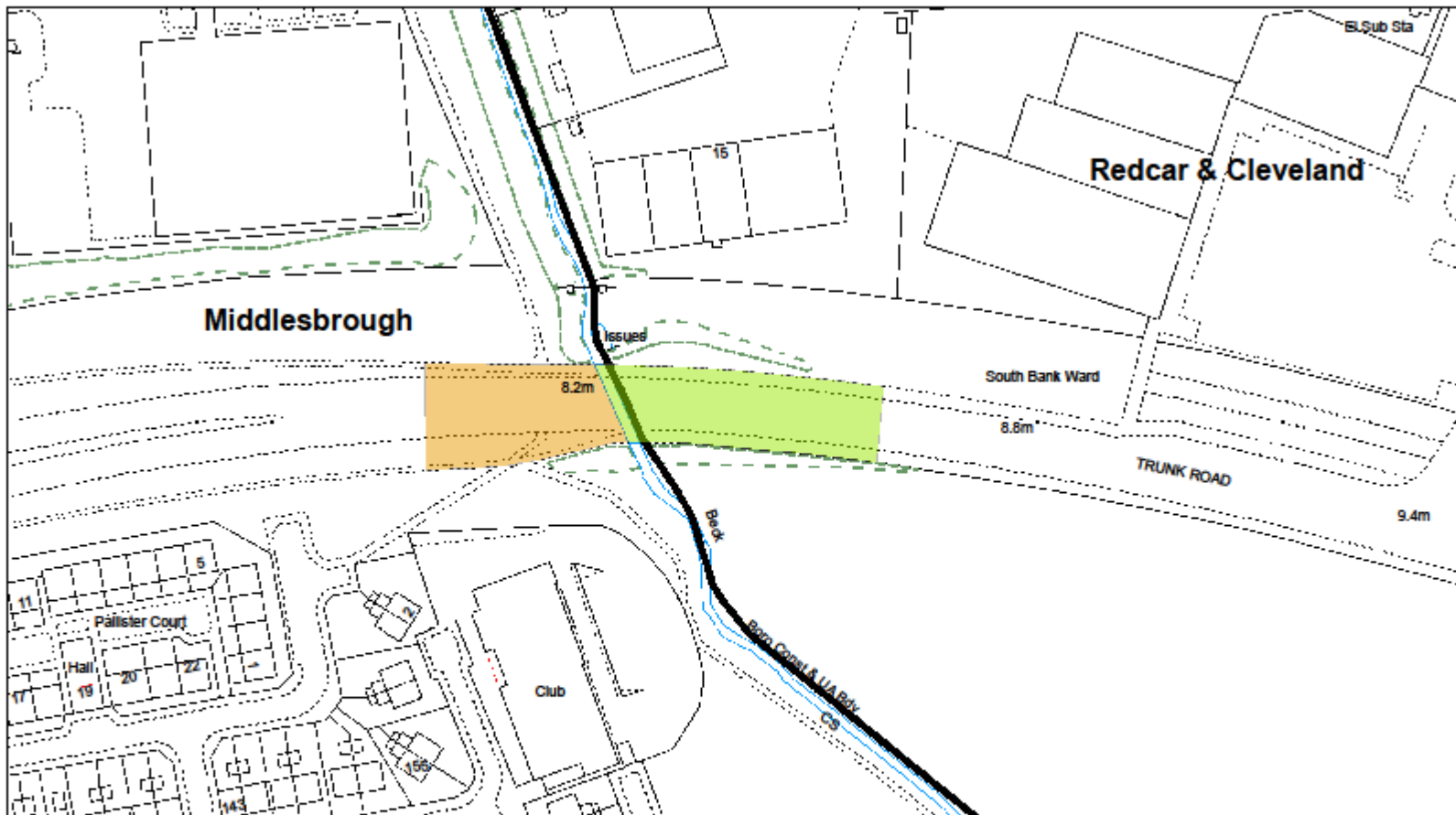
Produced from Ordnance Survey Mapping with the permission of the Controller of Her Majesty's Stationery Office © Crown Copyright. Unauthorised reproduction infringes Crown Copyright and may lead to civil proceedings. Redcar & Cleveland Borough Council Licence No. 100019983 (2007)

Date: 18/11/08

Drawn by: DI

Scale =1:1,250

DWG No: MBRC0004



Cross Boundary Agreements

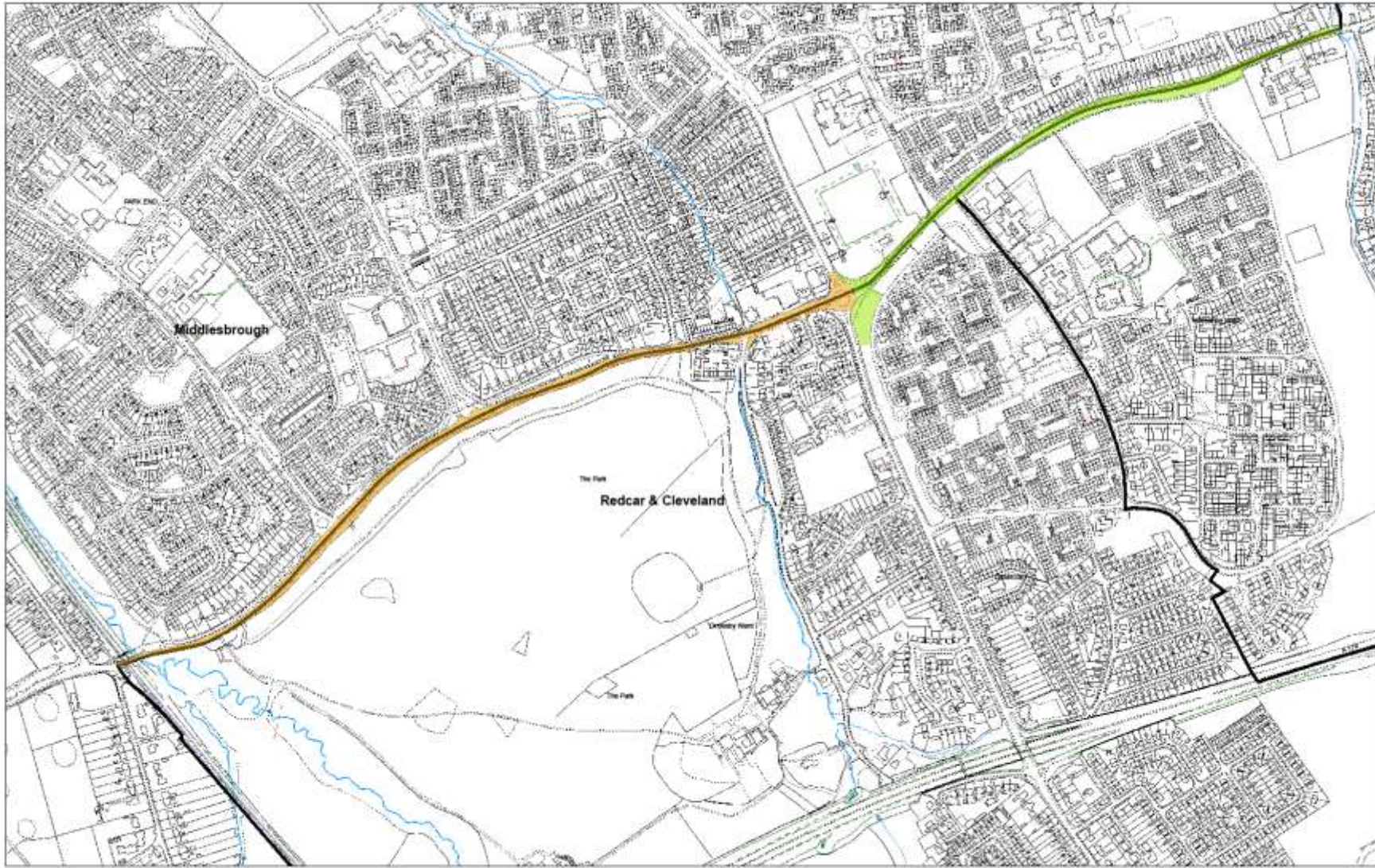
Service Area - Grass Cutting & Weed Treatment

Location - A1085 Trunk Road

Key To be undertaken by Middlesbrough To be undertaken by Redcar & Cleveland

Produced from Ordnance Survey Mapping with the permission of the Controller of Her Majesty's Stationery Office © Crown Copyright. Unauthorised reproduction infringes Crown Copyright and may lead to civil proceedings. Redcar & Cleveland Borough Council Licence No. 100019983 (2007)

Date: 18/11/08	Drawn by: DI
Scale =1:1,250	DWG No: MBRC0005



<p>Cross Boundary Agreements Service Area - Grass Cutting & Weed Treatment Location - B1380</p>		<p><small>Produced from Ordnance Survey Mapping with the permission of the Controller of Her Majesty's Stationery Office & Crown Copyright. Unauthorised reproduction infringes Crown Copyright and may also be a criminal offence. Ordnance Survey (UK) Licence No. 100019868 (2017)</small></p>	
<p>Key ■ To be undertaken by Middlesbrough ■ To be undertaken by Redcar & Cleveland</p>		<p>Date: 18/1/08 Drawn by: DJ</p>	<p>Scale: 1:14,000 DWG No: 668HC0006</p>



Cross Boundary Agreements

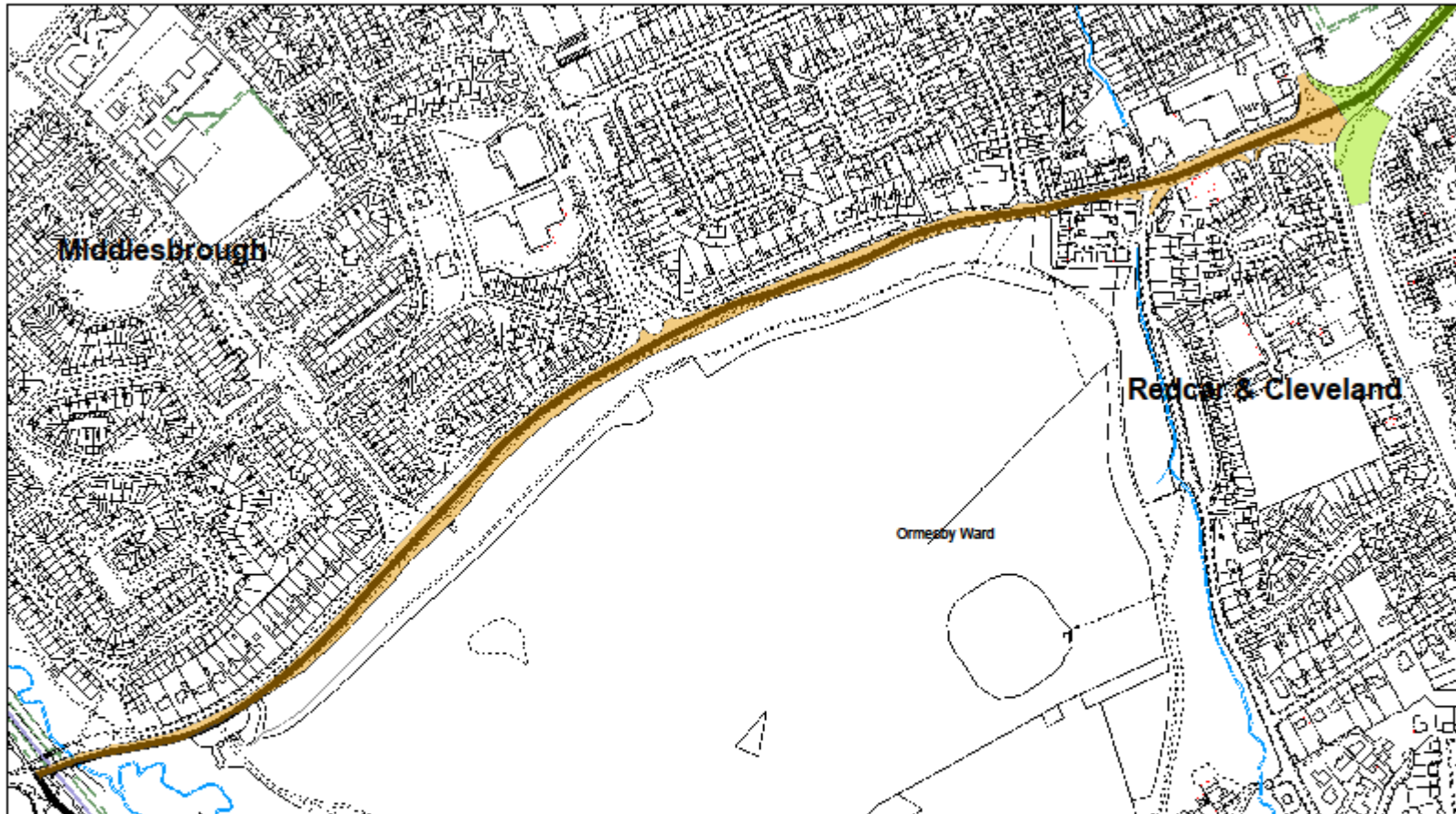
Service Area - Grass Cutting & Weed Treatment

Location - B1380 Normanby Road

Key To be undertaken by Middlesbrough To be undertaken by Redcar & Cleveland

Produced from Ordnance Survey Mapping with the permission of the Controller of Her Majesty's Stationery Office © Crown Copyright. Unauthorised reproduction infringes Crown Copyright and may lead to civil proceedings. Redcar & Cleveland Borough Council Licence No. 100019983 (2007)

Date: 18/11/08	Drawn by: DI
Scale =1:4,000	DWG No: MBRC0006b



Cross Boundary Agreements

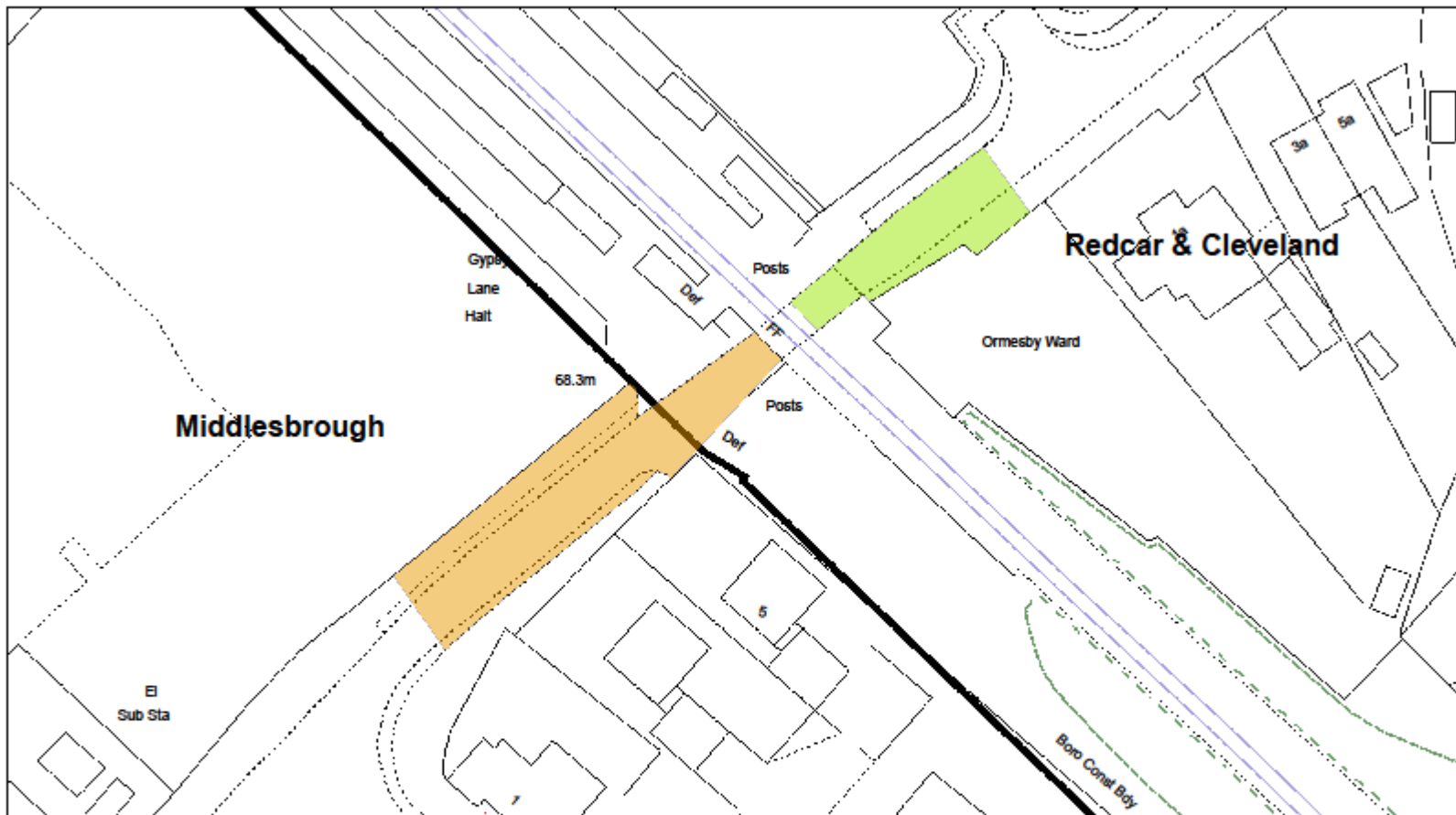
Service Area - Grass Cutting & Weed Treatment

Location - B1380 Ladgate Lane

Key To be undertaken by Middlesbrough To be undertaken by Redcar & Cleveland

Produced from Ordnance Survey Mapping with the permission of the Controller of Her Majesty's Stationery Office © Crown Copyright. Unauthorised reproduction infringes Crown Copyright and may lead to civil proceedings. Redcar & Cleveland Borough Council Licence No. 100019983 (2007)

Date: 18/11/08	Drawn by: DI
Scale =1:5,000	DWG No: MBRC0006a



Cross Boundary Agreements

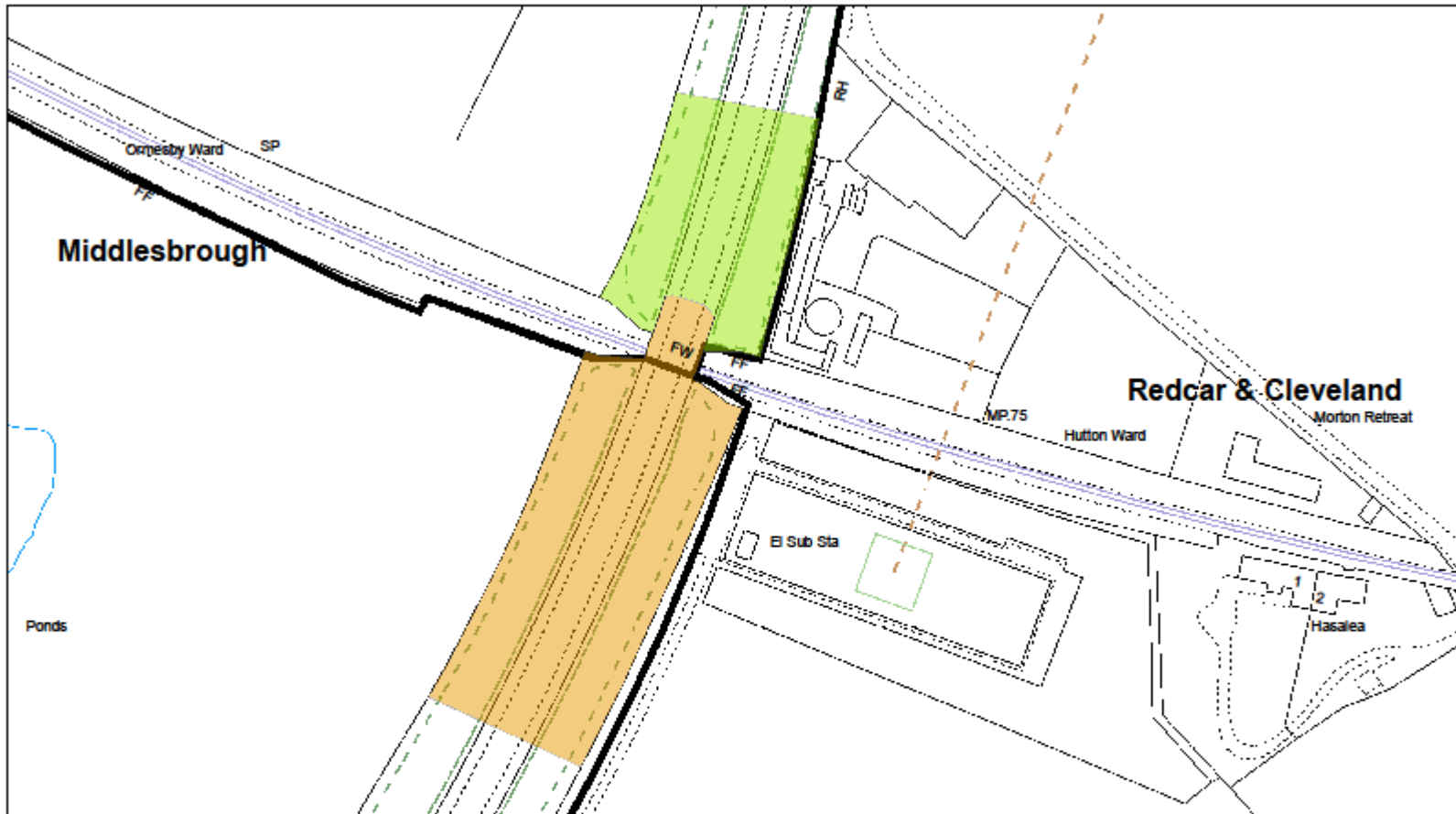
Service Area - Grass Cutting & Weed Treatment

Location - Gypsy Lane

Key To be undertaken by Middlesbrough To be undertaken by Redcar & Cleveland

Produced from Ordnance Survey Mapping with the permission of the Controller of Her Majesty's Stationery Office © Crown Copyright. Unauthorised reproduction infringes Crown Copyright and may lead to civil proceedings. Redcar & Cleveland Borough Council Licence No. 100019983 (2007)

Date: 18/11/08	Drawn by: DI
Scale =1:500	DWG No: MBRC0007



Cross Boundary Agreements

Service Area - Grass Cutting & Weed Treatment

Location - Nunthorpe Bypass

Key To be undertaken by Middlesbrough To be undertaken by Redcar & Cleveland

Produced from Ordnance Survey Mapping with the permission of the Controller of Her Majesty's Stationery Office © Crown Copyright. Unauthorised reproduction infringes Crown Copyright and may lead to civil proceedings. Redcar & Cleveland Borough Council Licence No. 100019983 (2007)

Date: 18/11/08

Drawn by: DI

Scale =1:1,500

DWG No: MBRC009

SIGNS

Signs

Signs are cleaned and maintained as below. In addition they are inspected as part of the highway safety inspection:

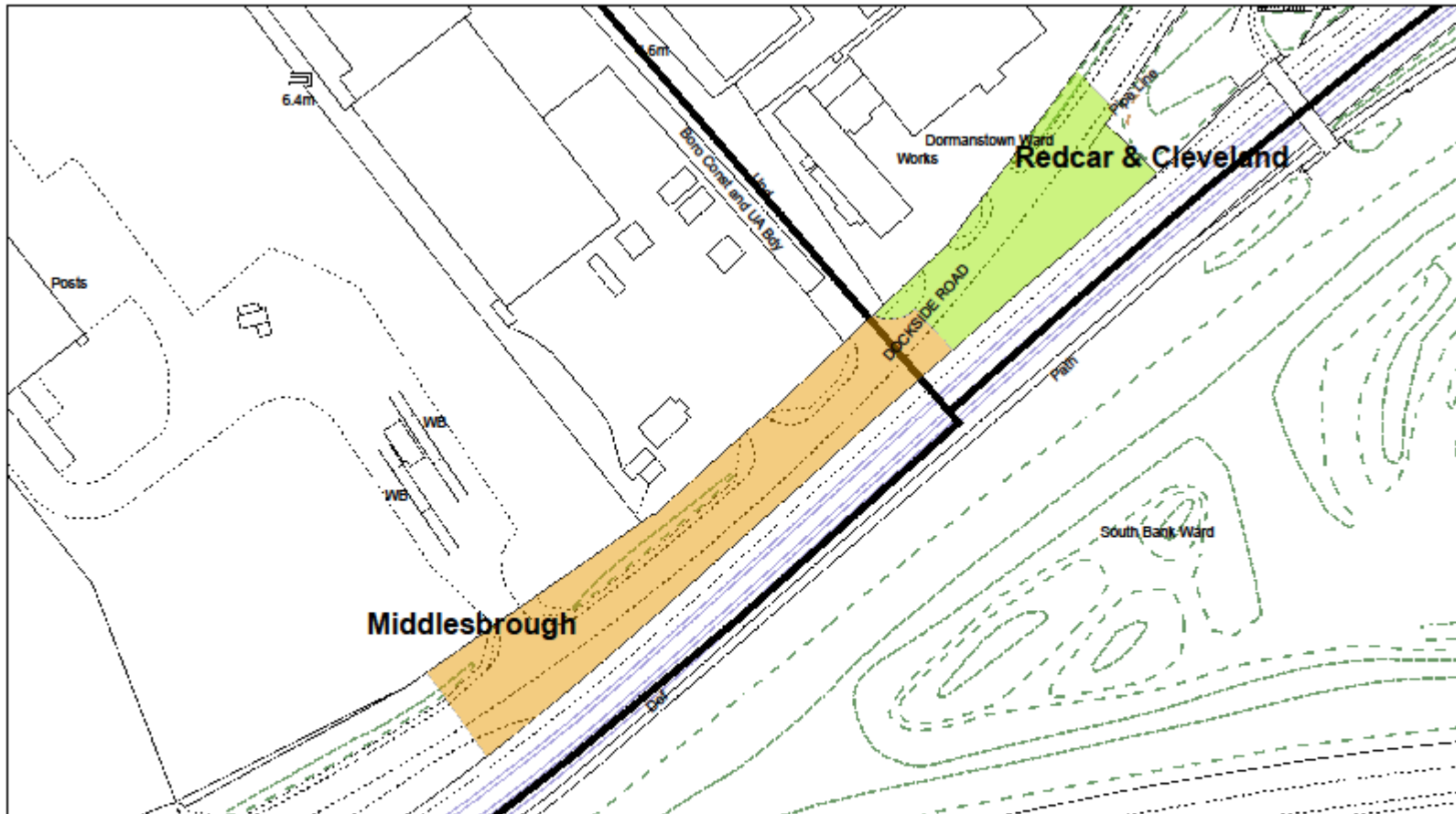
Redcar

Cleansing & Maintenance Frequency – as and when required

Middlesbrough

Cleansing & Maintenance Frequency – as and when required

Location	Plan No	Authority Providing Service
Dockside Road	MBRC001	MBC
A66 South Bank Bypass	MBRC003	RCBC
Middlesbrough Road / South Bank Road	MBRC002	MBC
Sotherby Road	MBRC004	MBC / RCBC
A1085 Trunk Road / Longlands Road	MBRC005	RCBC
B1380 Normanby Road	MBRC006a	RCBC
B1380 Normanby Road Service Road (House Numbers 29 to 105)	MBRC006a	RCBC
B1380 High Street / Ladgate Lane	MBRC006b	MBC
Gypsy lane	MBRC007	MBC
Guisborough Road	MBRC008	MBC
A1043 Nunthorpe Bypass	MBRC009	MBC



Cross Boundary Agreements

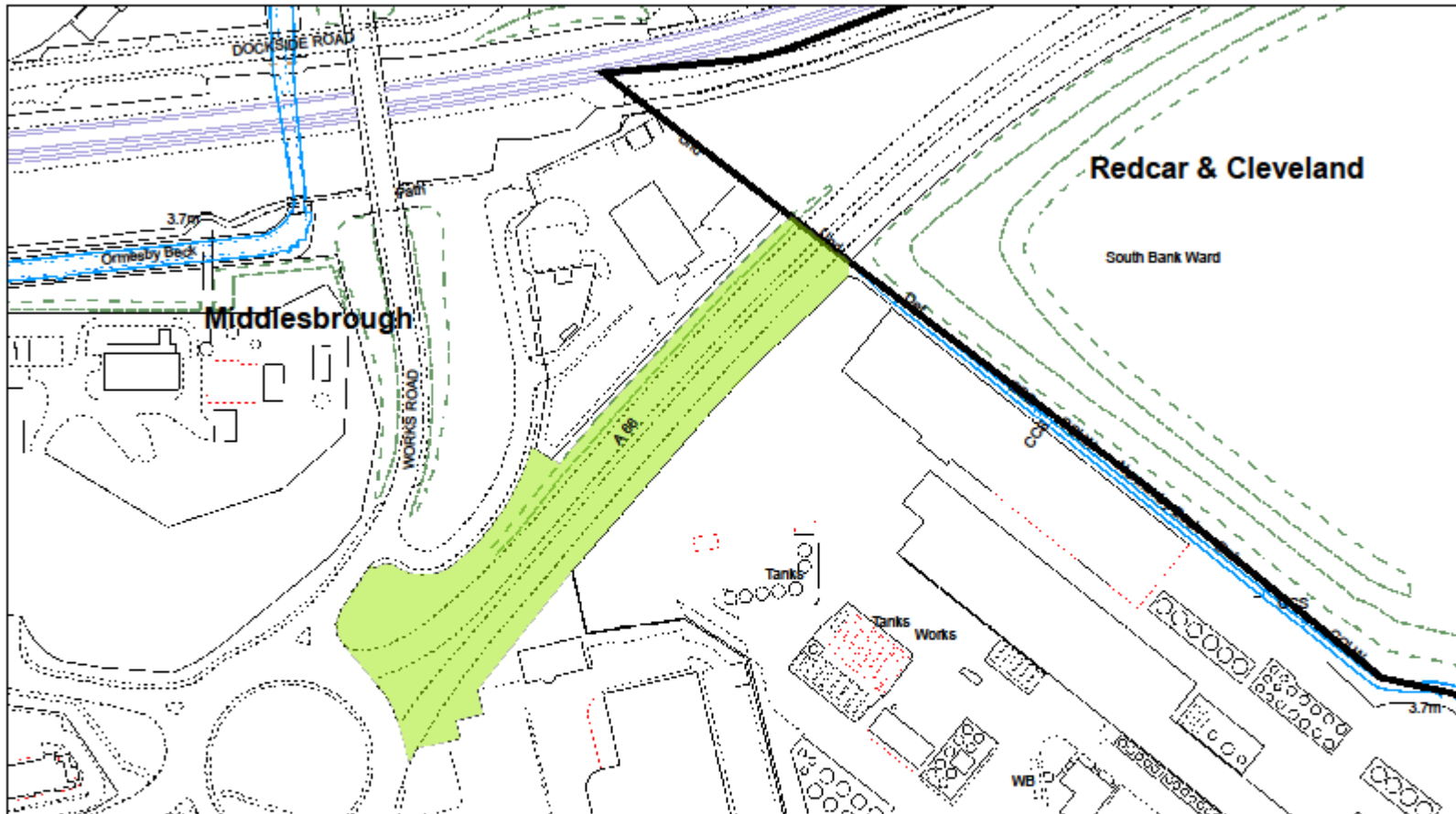
Service Area - Signs

Location - Docks Road

Key To be undertaken by Middlesbrough To be undertaken by Redcar & Cleveland

Produced from Ordnance Survey Mapping with the permission of the Controller of Her Majesty's Stationery Office © Crown Copyright. Unauthorised reproduction infringes Crown Copyright and may lead to civil proceedings. Redcar & Cleveland Borough Council Licence No. 100019983 (2007)

Date: 18/11/08	Drawn by: DI
Scale = 1:1,500	DWG No: MBRC001



Cross Boundary Agreements

Service Area - Signs

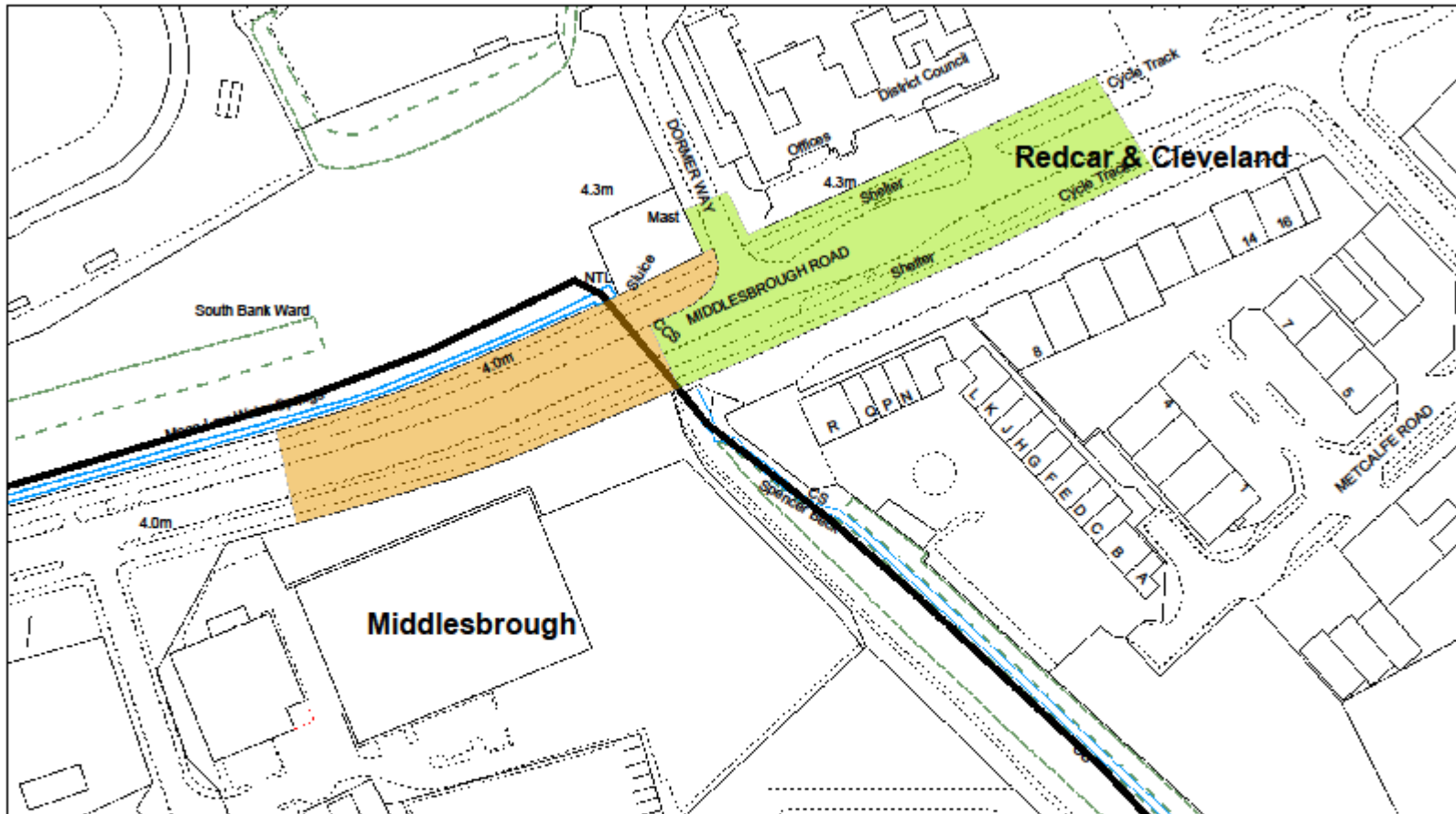
Location - A66 South Bank Bypass

Key To be undertaken by Redcar & Cleveland

Produced from Ordnance Survey Mapping with the permission of the Controller of Her Majesty's Stationery Office © Crown Copyright. Unauthorised reproduction infringes Crown Copyright and may lead to civil proceedings. Redcar & Cleveland Borough Council Licence No. 100019983 (2007)

Date: 18/11/08 Drawn by: DI

Scale =1:2,000 DWG No: MBRC003



Cross Boundary Agreements

Service Area - Signs

Location - South Bank Road / Middlesbrough Road

Key To be undertaken by Middlesbrough To be undertaken by Redcar & Cleveland

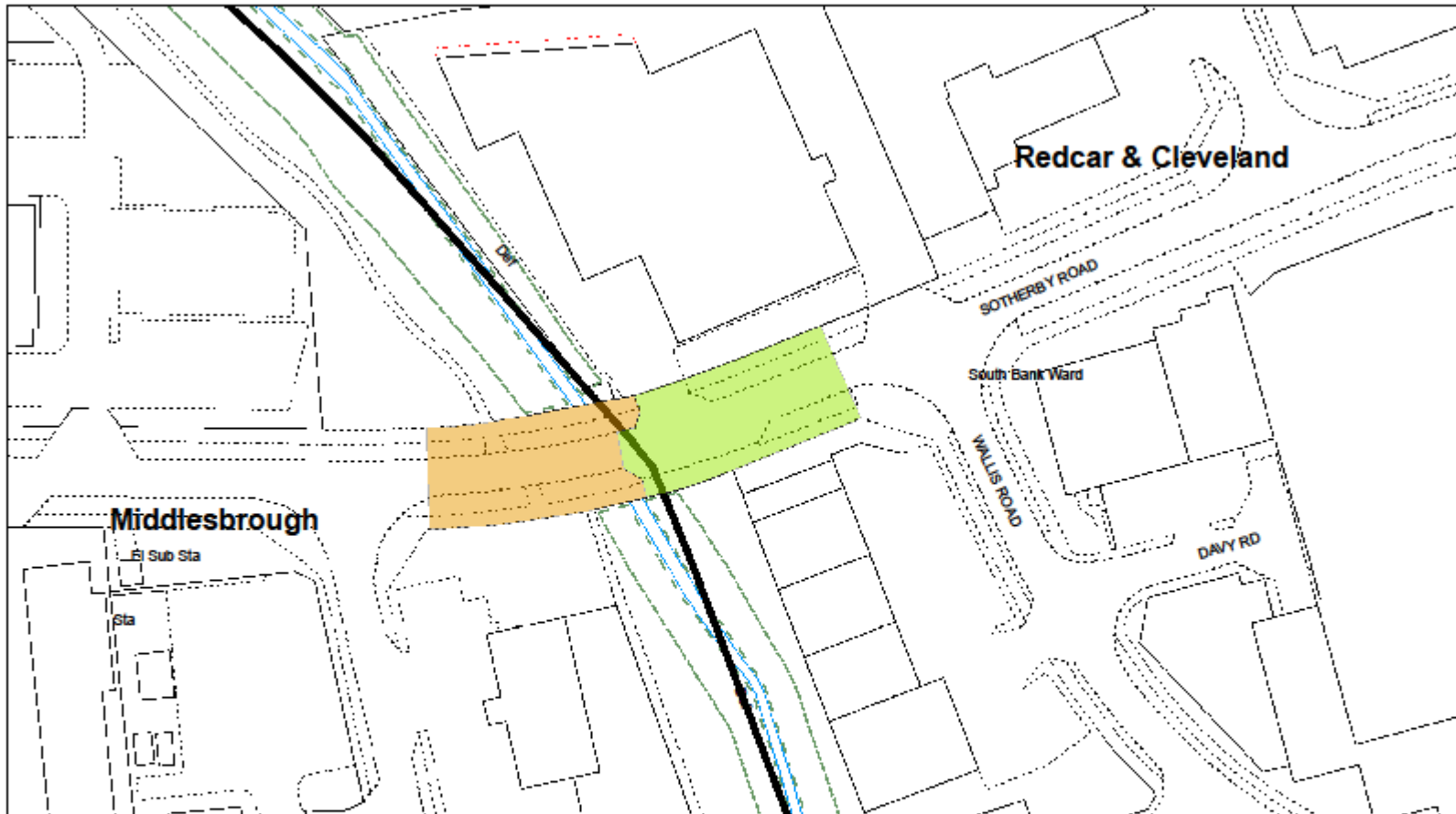
Produced from Ordnance Survey Mapping with the permission of the Controller of Her Majesty's Stationery Office © Crown Copyright. Unauthorised reproduction infringes Crown Copyright and may lead to civil proceedings. Redcar & Cleveland Borough Council Licence No. 100019983 (2007)

Date: 18/11/08

Drawn by: DI

Scale =1:1,500

DWG No: MBRC002



Cross Boundary Agreements

Service Area - Signs

Location - Sotherby Road

Key To be undertaken by Middlesbrough To be undertaken by Redcar & Cleveland

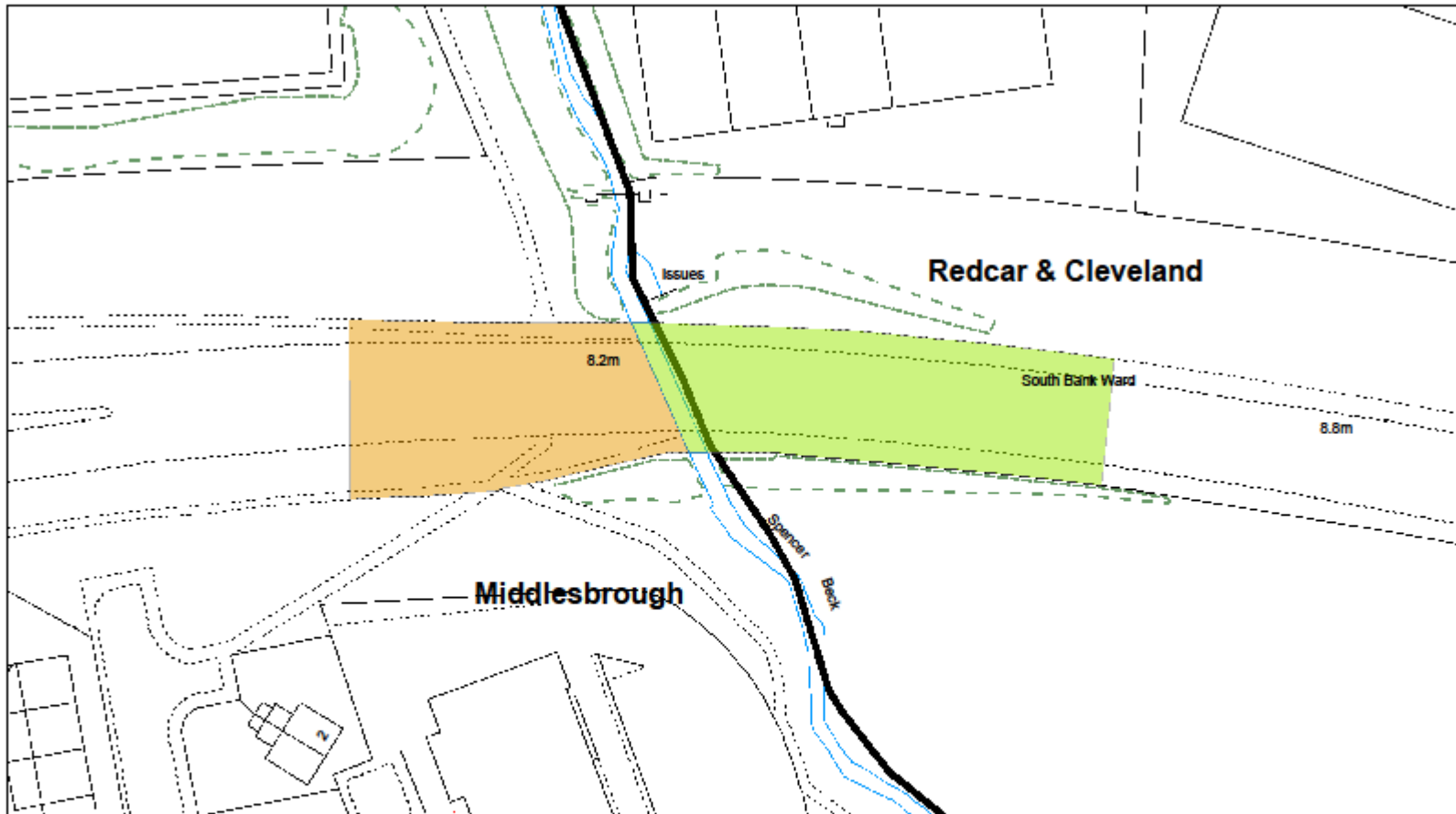
Produced from Ordnance Survey Mapping with the permission of the Controller of Her Majesty's Stationery Office © Crown Copyright. Unauthorised reproduction infringes Crown Copyright and may lead to civil proceedings. Redcar & Cleveland Borough Council Licence No. 100019983 (2007)

Date: 18/11/08

Drawn by: DI

Scale =1:1,000

DWG No: MBRC004



Cross Boundary Agreements

Service Area - Signs

Location - A1085 Trunk Road / Longlands Road

Key To be undertaken by Middlesbrough To be undertaken by Redcar & Cleveland

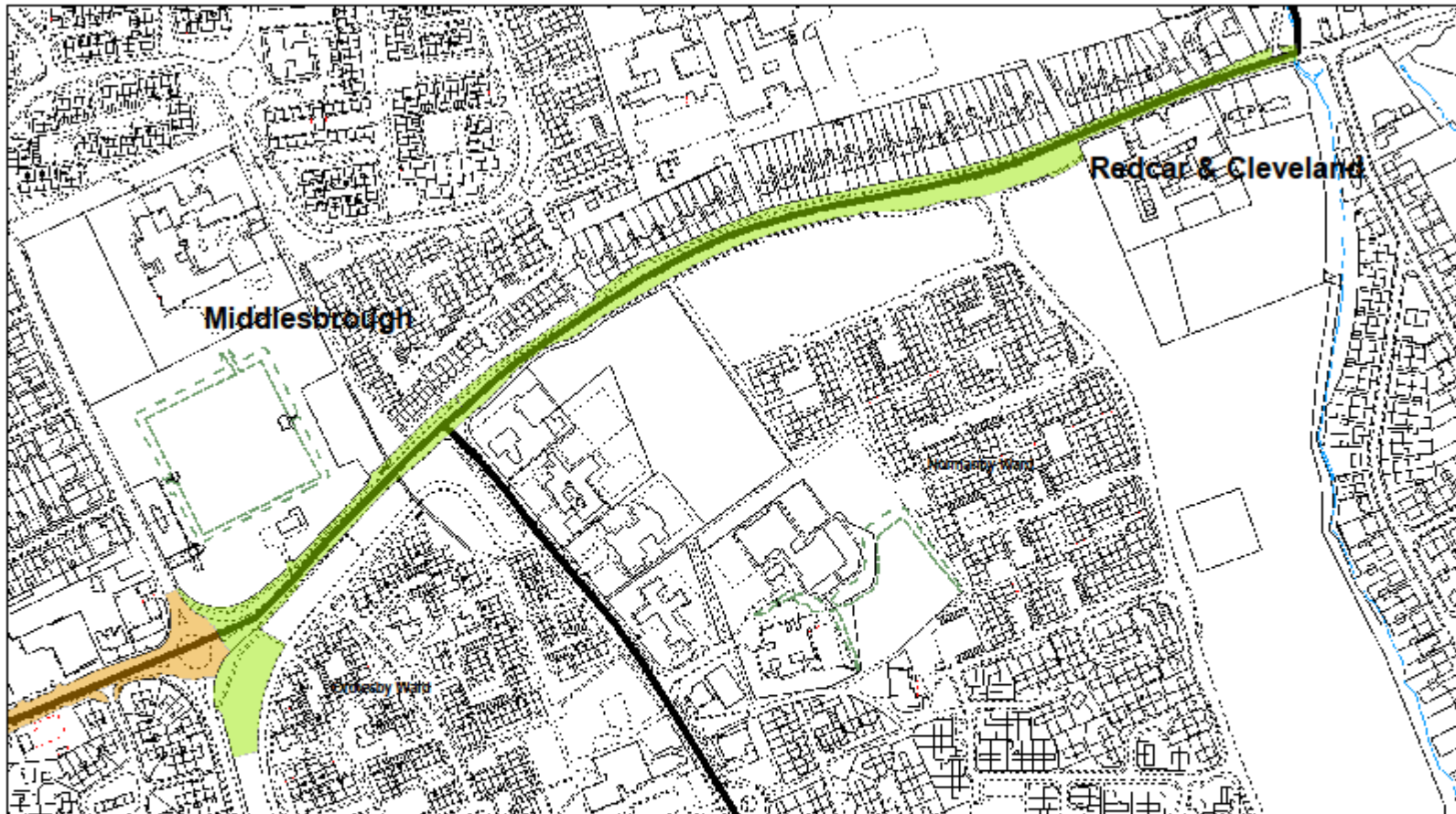
Produced from Ordnance Survey Mapping with the permission of the Controller of Her Majesty's Stationery Office © Crown Copyright. Unauthorised reproduction infringes Crown Copyright and may lead to civil proceedings. Redcar & Cleveland Borough Council Licence No. 100019983 (2007)

Date: 18/11/08 Drawn by: DI

Scale =1:750 DWG No: MBRC005



Cross Boundary Agreements	
Service Area - Signs	
Location - B1380	
Key	█ To be undertaken by Middlesbrough █ To be undertaken by Redcar & Cleveland
<small>Prepared from Ordnance Survey Mapping with the permission of the Controller of Her Majesty's Stationery Office & Crown Copyright. Information reproduced herefrom is Crown Copyright and may not be reproduced, stored or transmitted without the permission of the Controller of Her Majesty's Stationery Office.</small>	
Date: 19/1/08	Drawn by: CR
Scale: 1:14,000	DWG No: MBR/C0006c



Cross Boundary Agreements

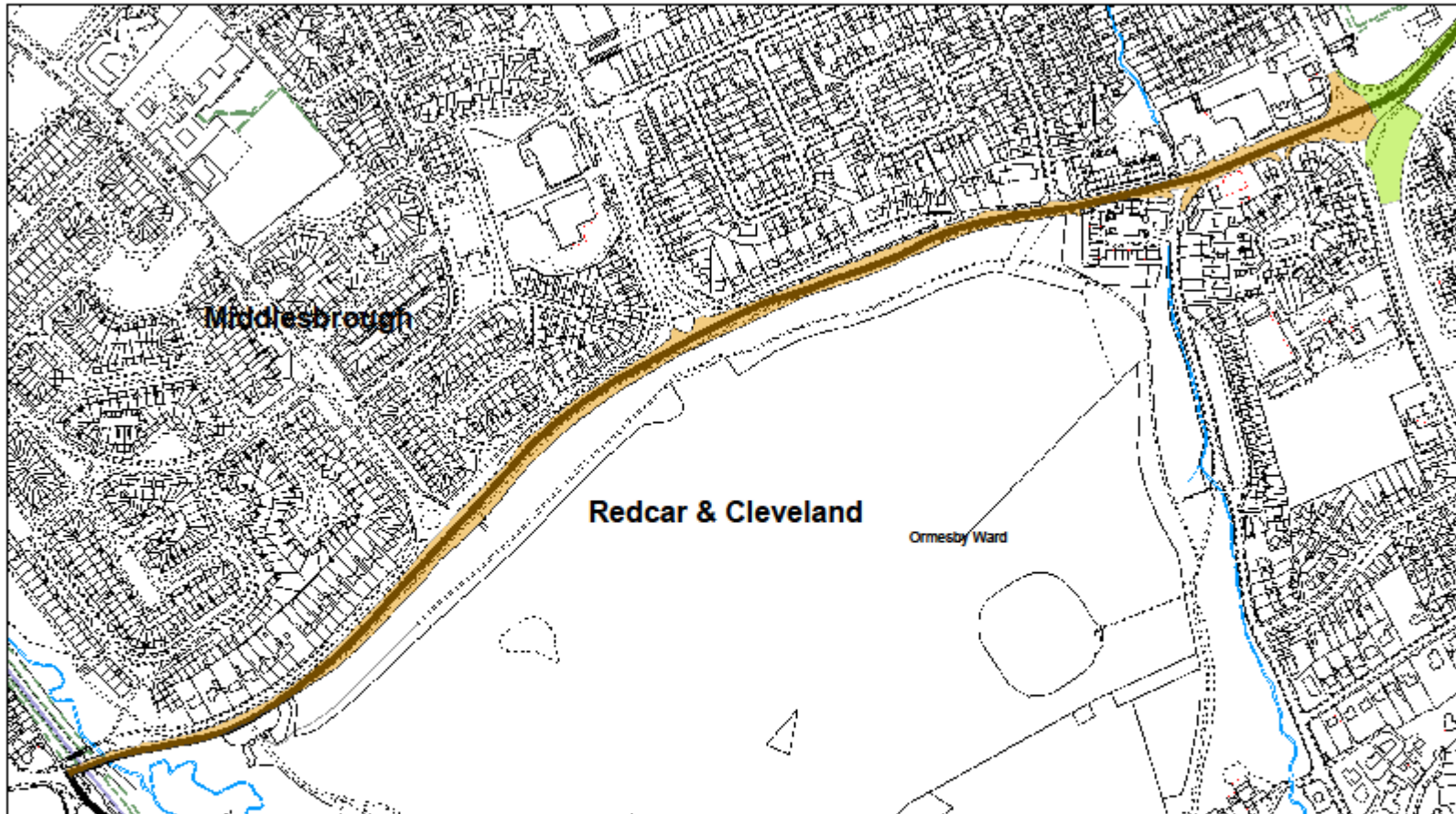
Service Area - Signs

Location - B1380 Normanby Road

Key To be undertaken by Middlesbrough To be undertaken by Redcar & Cleveland

Produced from Ordnance Survey Mapping with the permission of the Controller of Her Majesty's Stationery Office © Crown Copyright. Unauthorised reproduction infringes Crown Copyright and may lead to civil proceedings. Redcar & Cleveland Borough Council Licence No. 100019983 (2007)

Date: 18/11/08	Drawn by: DI
Scale =1:4,000	DWG No: MBRC008b



Cross Boundary Agreements

Service Area - Signs

Location - B1380 Ladgate Lane

Key To be undertaken by Middlesbrough To be undertaken by Redcar & Cleveland

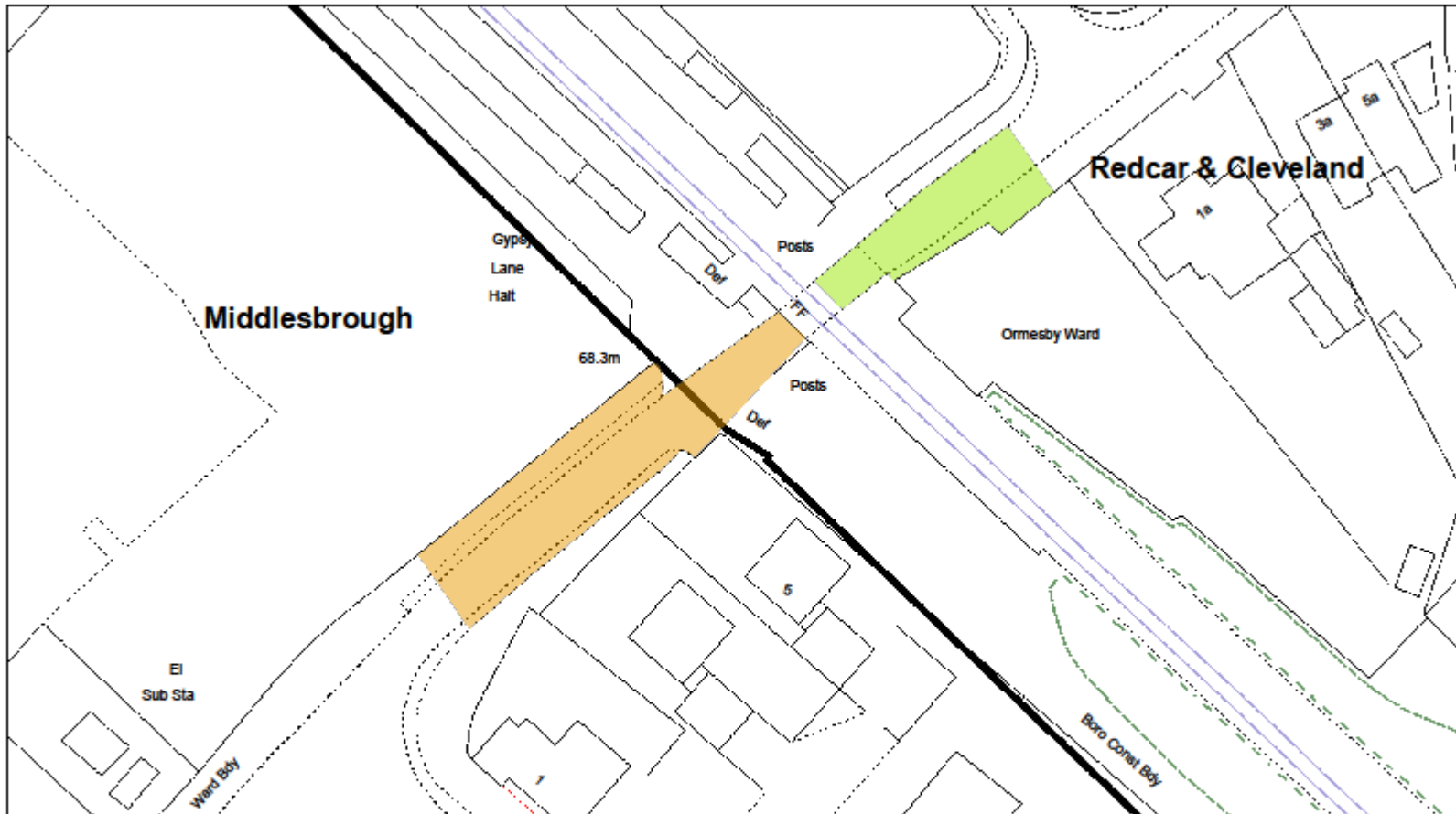
Produced from Ordnance Survey Mapping with the permission of the Controller of Her Majesty's Stationery Office © Crown Copyright. Unauthorised reproduction infringes Crown Copyright and may lead to civil proceedings. Redcar & Cleveland Borough Council Licence No. 100019983 (2007)

Date: 18/11/08

Drawn by: DI

Scale =1:5,000

DWG No: MBRC006a



Cross Boundary Agreements

Service Area - Signs

Location - Gypsy Lane

Key To be undertaken by Middlesbrough To be undertaken by Redcar & Cleveland

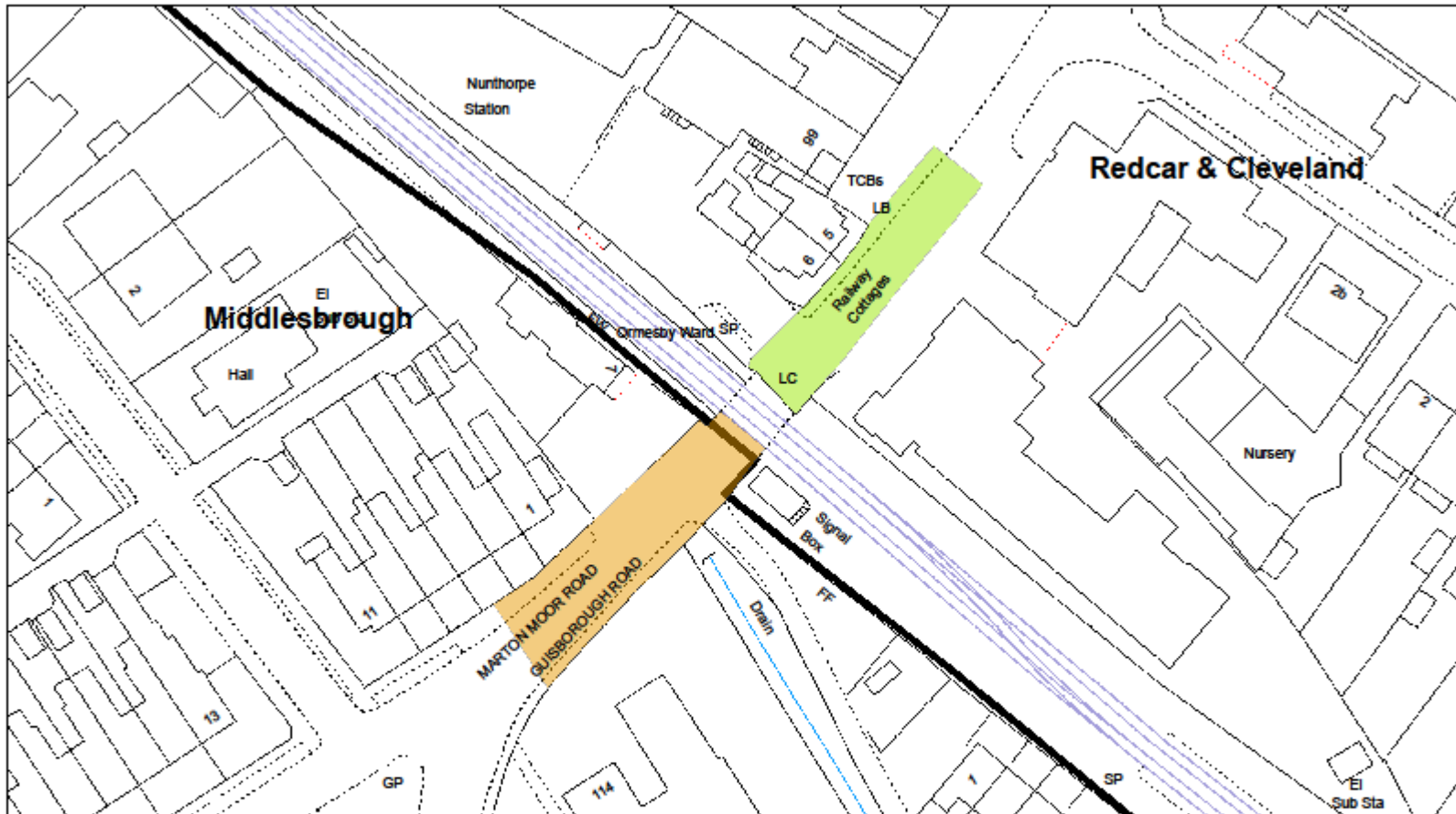
Produced from Ordnance Survey Mapping with the permission of the Controller of Her Majesty's Stationery Office © Crown Copyright. Unauthorised reproduction infringes Crown Copyright and may lead to civil proceedings. Redcar & Cleveland Borough Council Licence No. 100019983 (2007)

Date: 18/11/08

Drawn by: DI

Scale =1:500

DWG No: MBRC007



Cross Boundary Agreements

Service Area - Signs

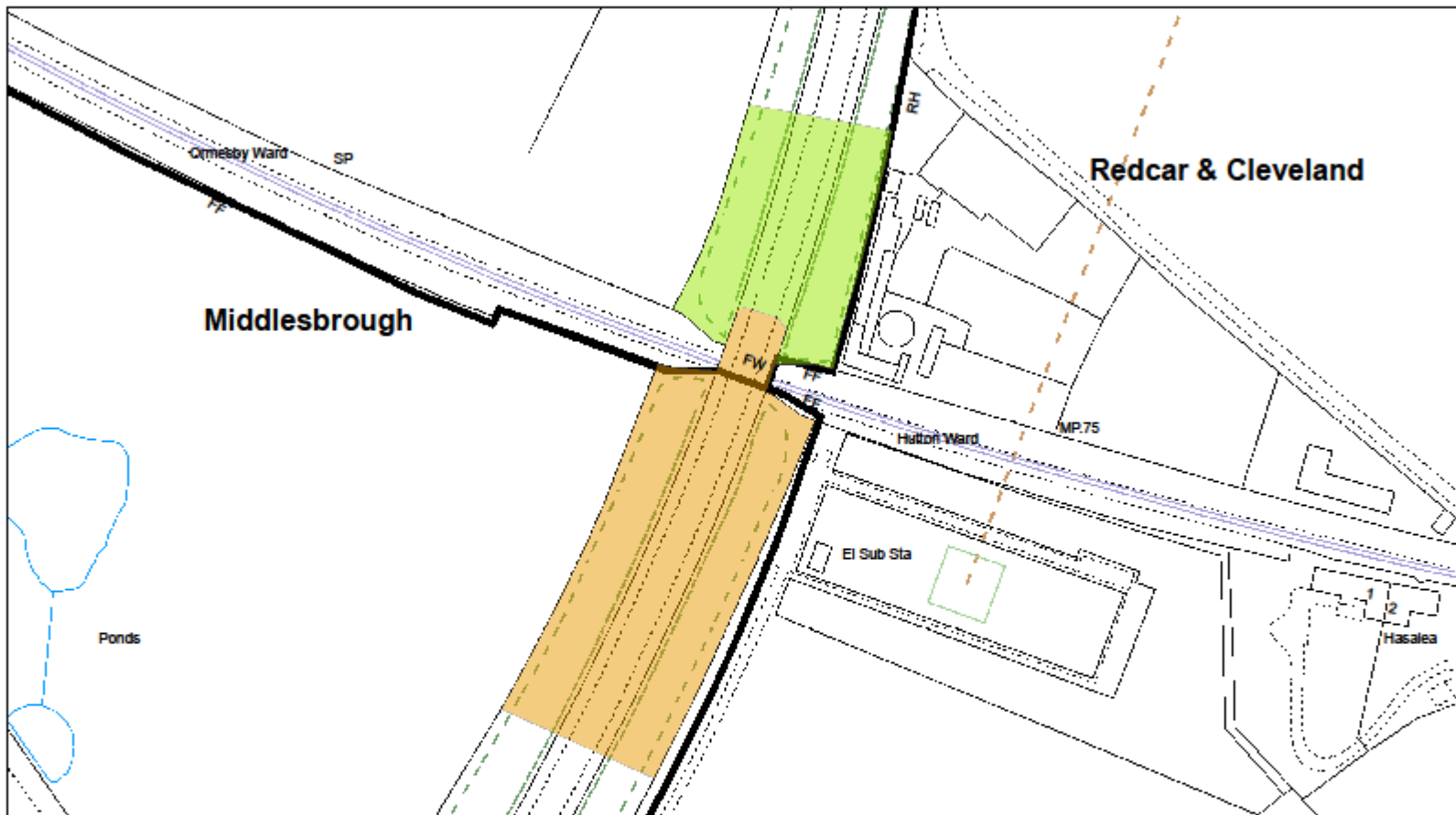
Location - Guisborough Road

Key To be undertaken by Middlesbrough To be undertaken by Redcar & Cleveland

Produced from Ordnance Survey Mapping with the permission of the Controller of Her Majesty's Stationery Office © Crown Copyright. Unauthorised reproduction infringes Crown Copyright and may lead to civil proceedings. Redcar & Cleveland Borough Council Licence No. 100019983 (2007)

Date: 18/11/08 Drawn by: DI

Scale =1:750 DWG No: MBRC008



Cross Boundary Agreements

Service Area - Signs

Location - Nunthorpe Bypass

Key To be undertaken by Middlesbrough To be undertaken by Redcar & Cleveland

Produced from Ordnance Survey Mapping with the permission of the Controller of Her Majesty's Stationery Office © Crown Copyright. Unauthorised reproduction infringes Crown Copyright and may lead to civil proceedings. Redcar & Cleveland Borough Council Licence No. 100019983 (2007)

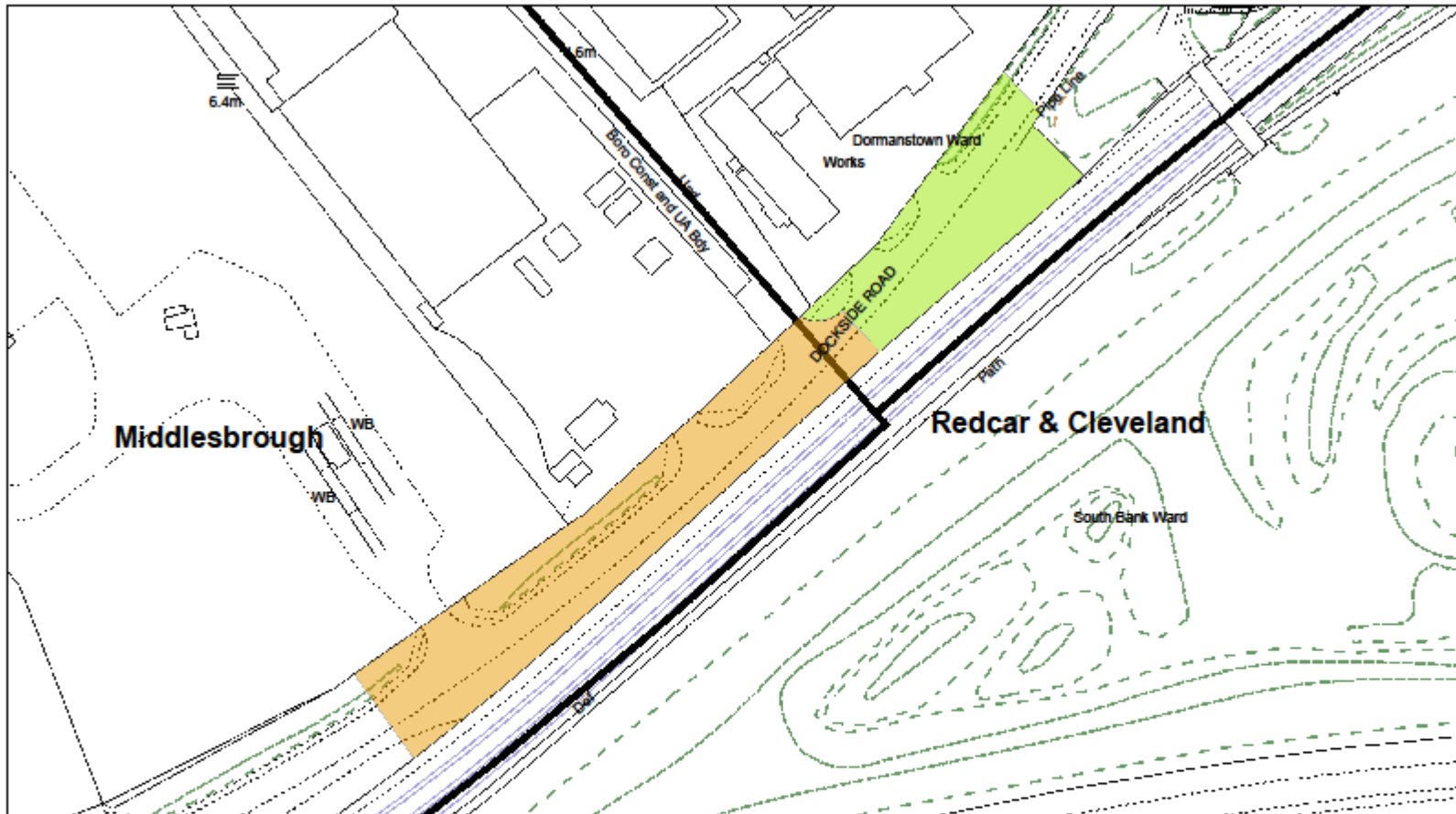
Date: 18/11/08	Drawn by: DI
Scale =1:1,500	DWG No: MBRC009

LINING

Lining

Lining is undertaken when required and is inspected as part of the highway safety inspection regime.

Location	Plan No	Authority Providing Service
Dockside Road	MBRC001	MBC
A66 South Bank Bypass	MBRC003	RCBC
Middlesbrough Road / South Bank Road	MBRC002	MBC
Sotherby Road	MBRC004	MBC / RCBC
A1085 Trunk Road / Longlands Road	MBRC005	RCBC
B1380 Normanby Road	MBRC006a	RCBC
B1380 Normanby Road Service Road (House Numbers 29 to 105)	MBRC006a	RCBC
B1380 High Street / Ladgate Lane (including Ormesby Roundabout)	MBRC006b	MBC
Gypsy lane	MBRC007	MBC
Guisborough Road	MBRC008	MBC
A1043 Nunthorpe Bypass	MBRC009	MBC



Cross Boundary Agreements

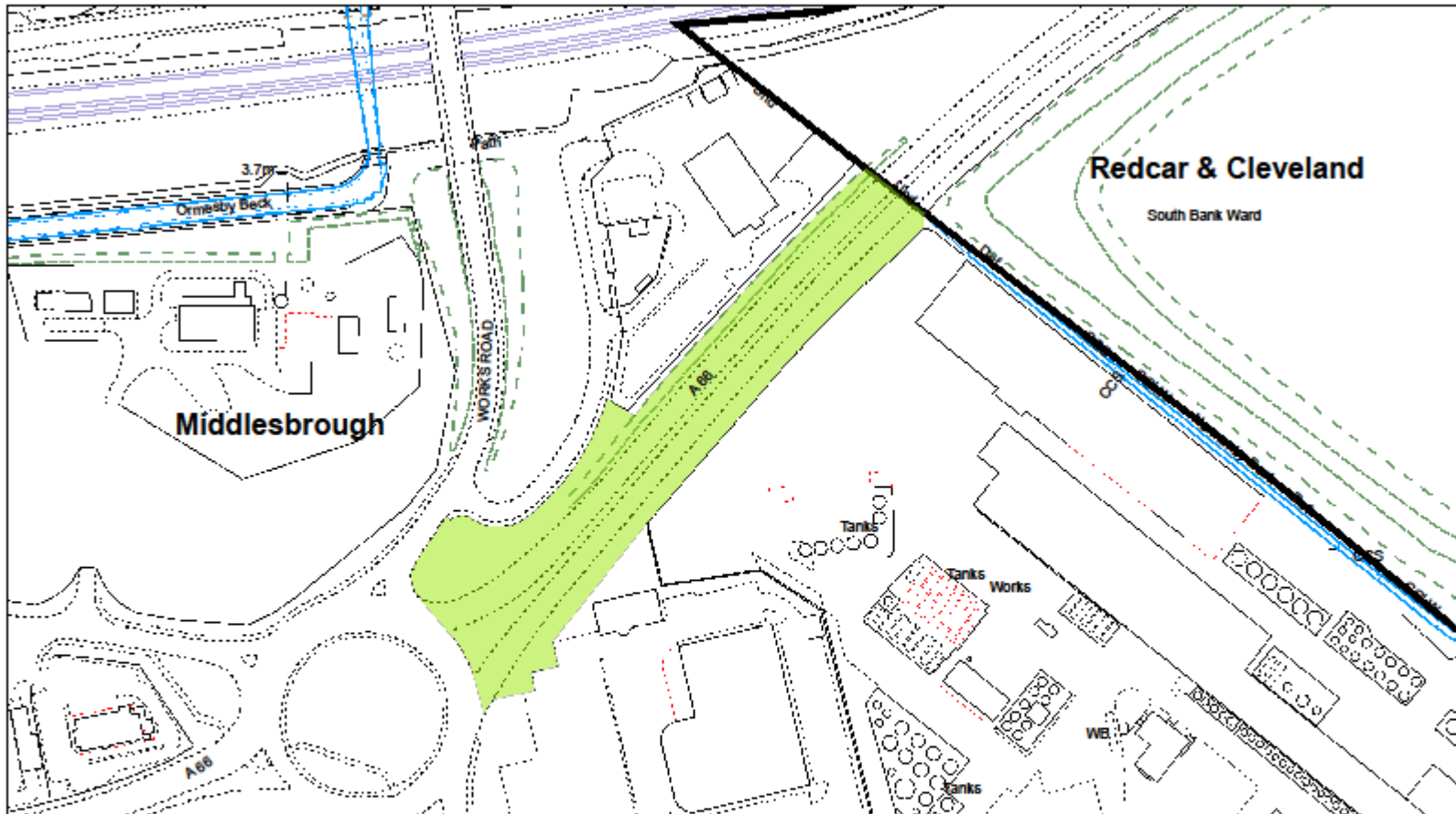
Service Area - Lining

Location - Dockside Road

Key To be undertaken by Middlesbrough To be undertaken by Redcar & Cleveland

Produced from Ordnance Survey Mapping with the permission of the Controller of Her Majesty's Stationery Office © Crown Copyright. Unauthorised reproduction infringes Crown Copyright and may lead to civil proceedings. Redcar & Cleveland Borough Council Licence No. 100019983 (2007)

Date: 18/11/08	Drawn by: DI
Scale =1:1,500	DWG No: MBRC001



Cross Boundary Agreements

Service Area - Lining

Location - A66 South Bank Bypass

Key To be undertaken by R&C

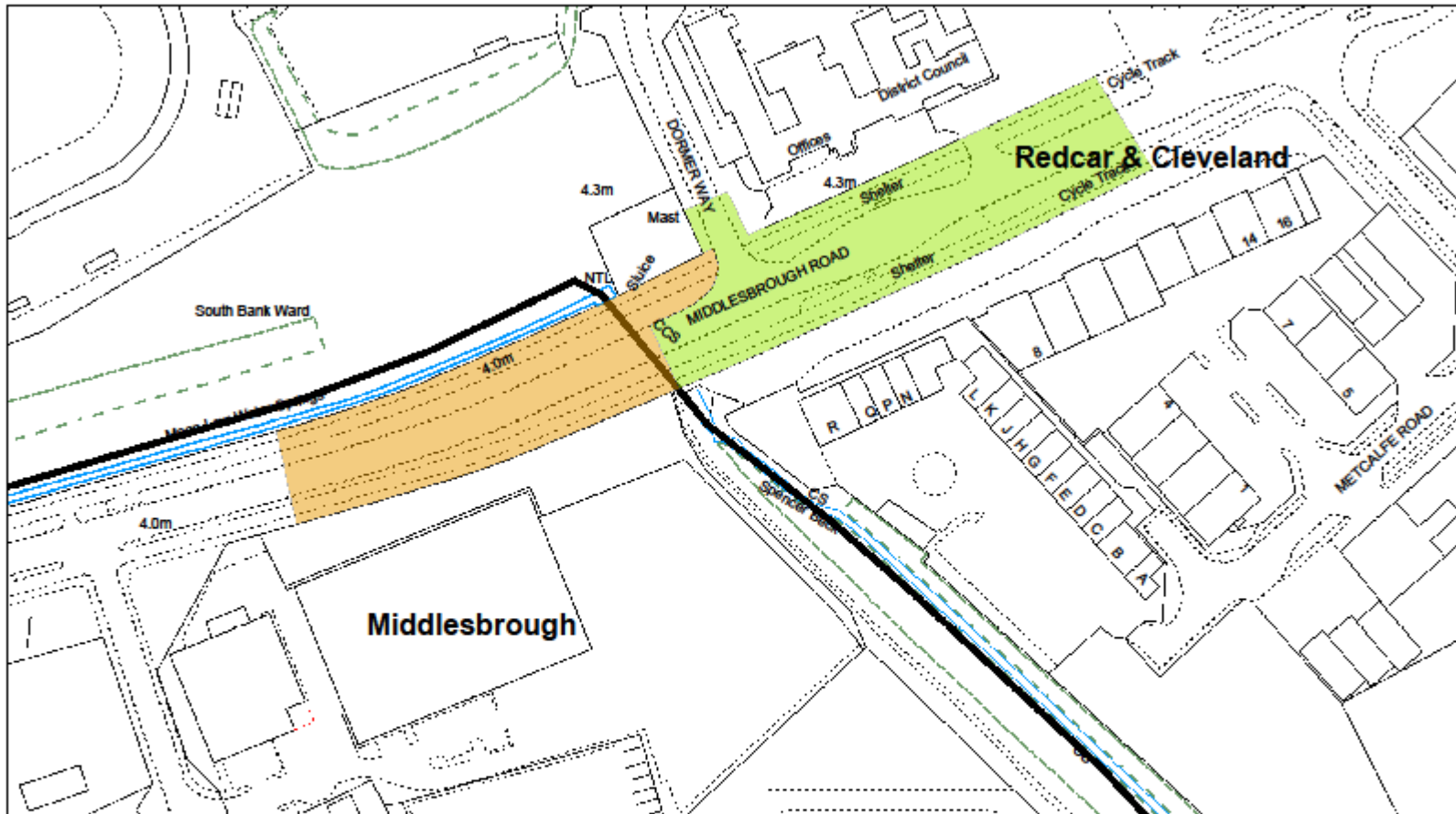
Produced from Ordnance Survey Mapping with the permission of the Controller of Her Majesty's Stationery Office © Crown Copyright. Unauthorised reproduction infringes Crown Copyright and may lead to civil proceedings. Redcar & Cleveland Borough Council Licence No. 100019983 (2007)

Date: 18/11/08

Drawn by: DI

Scale =1:2,000

DWG No: MBRC0003



Cross Boundary Agreements

Service Area - Lining

Location - South Bank Road / Middlesbrough Road

Key To be undertaken by Middlesbrough To be undertaken by Redcar & Cleveland

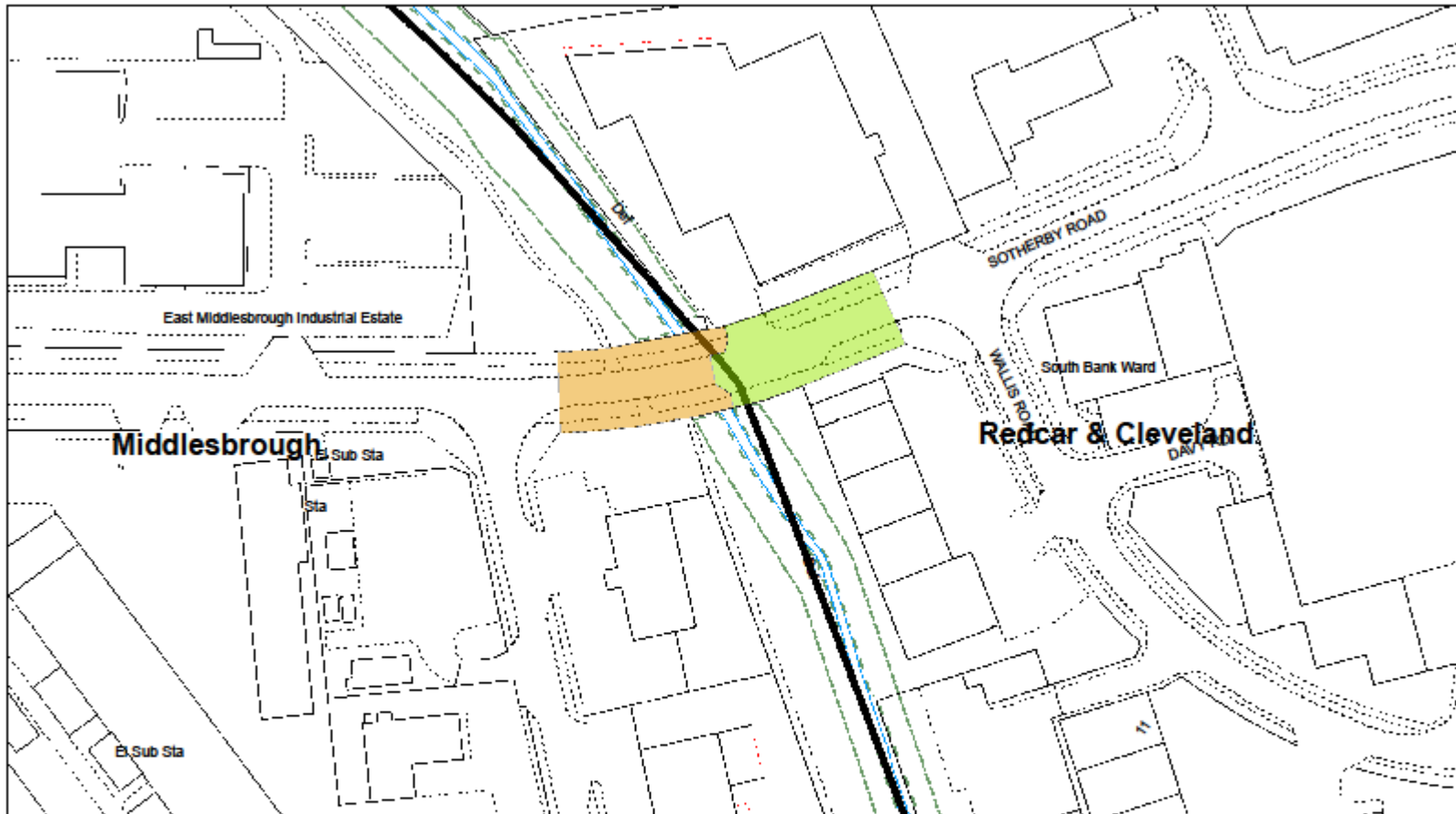
Produced from Ordnance Survey Mapping with the permission of the Controller of Her Majesty's Stationery Office © Crown Copyright. Unauthorised reproduction infringes Crown Copyright and may lead to civil proceedings. Redcar & Cleveland Borough Council Licence No. 100019983 (2007)

Date: 18/11/08

Drawn by: DI

Scale = 1:1,500

DWG No: MBRC002



Cross Boundary Agreements

Service Area - Lining

Location - Sotherby Road

Key To be undertaken by Middlesbrough To be undertaken by Redcar & Cleveland

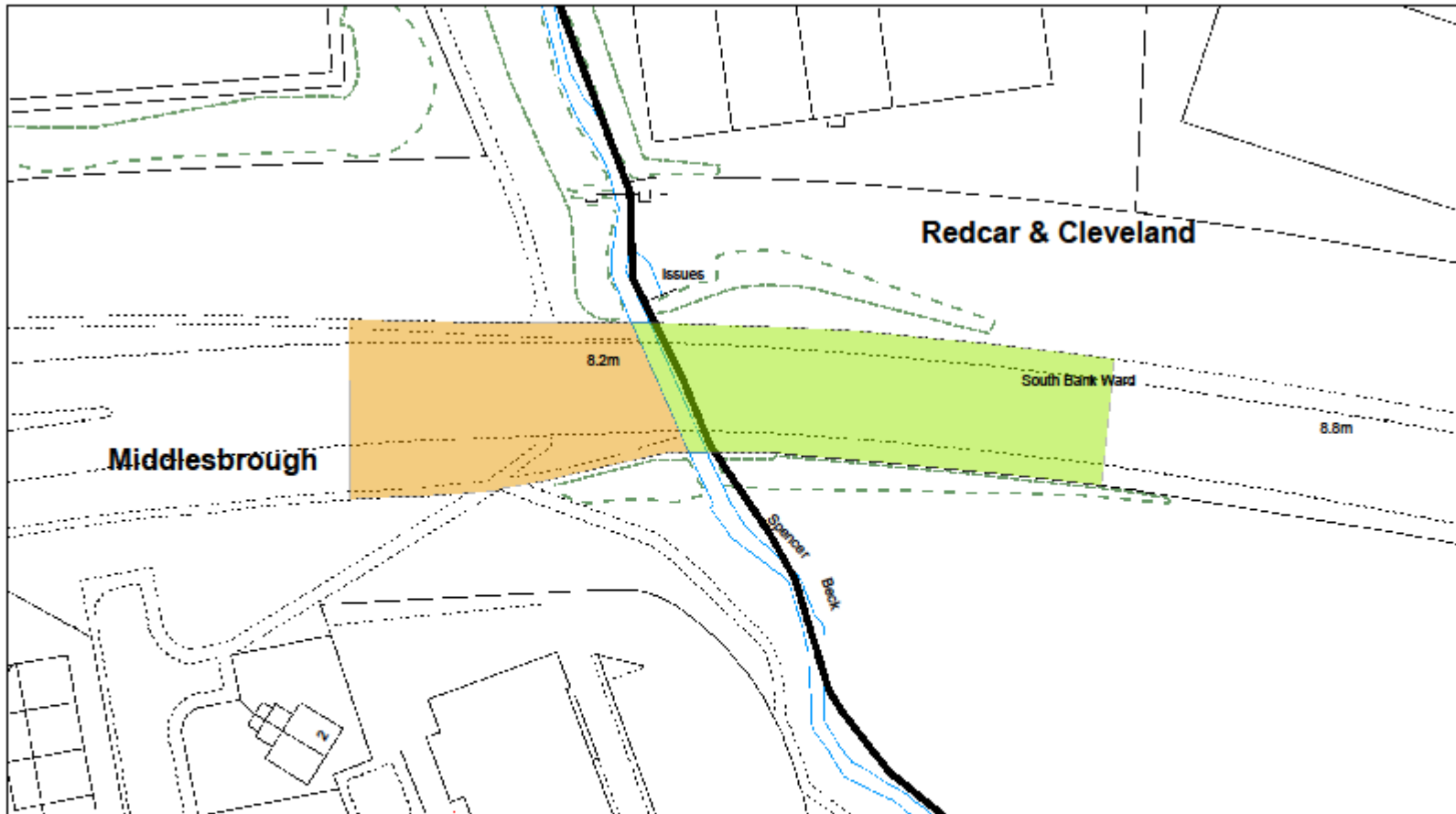
Produced from Ordnance Survey Mapping with the permission of the Controller of Her Majesty's Stationery Office © Crown Copyright. Unauthorised reproduction infringes Crown Copyright and may lead to civil proceedings. Redcar & Cleveland Borough Council Licence No. 100019983 (2007)

Date: 18/11/08

Drawn by: DI

Scale =1:1,250

DWG No: MBRC004



Cross Boundary Agreements

Service Area - Lining

Location - A1085 Trunk Road / Longlands Road

Key To be undertaken by Middlesbrough To be undertaken by Redcar & Cleveland

Produced from Ordnance Survey Mapping with the permission of the Controller of Her Majesty's Stationery Office © Crown Copyright. Unauthorised reproduction infringes Crown Copyright and may lead to civil proceedings. Redcar & Cleveland Borough Council Licence No. 100019983 (2007)

Date: 18/11/08

Drawn by: DI

Scale =1:750

DWG No: MBRC005



Cross Boundary Agreements

Service Area - Lining

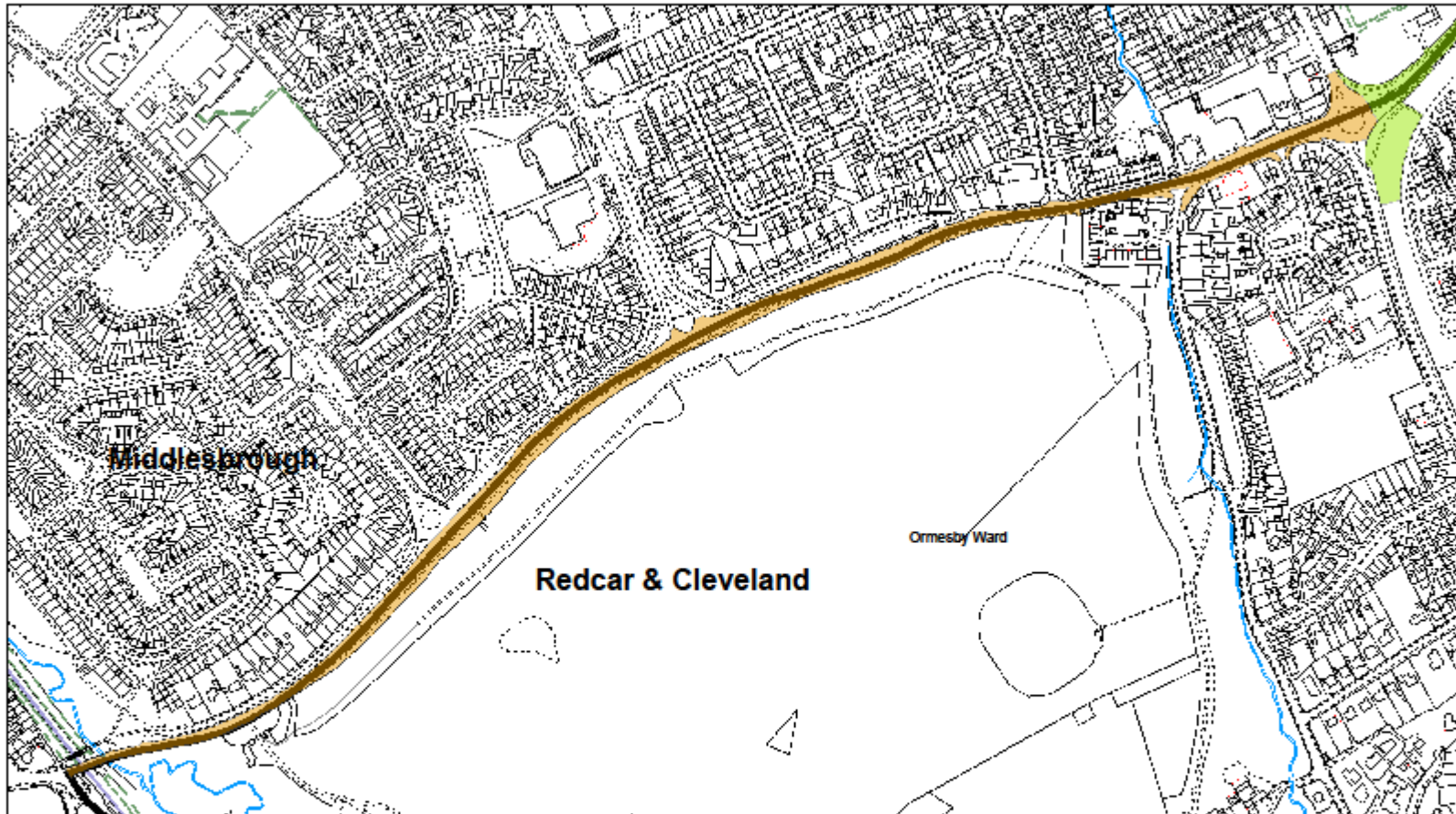
Location - B1380

Key ■ To be undertaken by Middlesbrough ■ To be undertaken by Redcar & Cleveland

Produced from Ordnance Survey Mapping with the permission of the Controller of Her Majesty's Stationery Office. All Crown Copyright. Unauthorised reproduction infringes Crown Copyright and may lead to civil proceedings. Author: Middlesbrough Council Licence No. 100019868 (2017)

Date: 18/11/08 Drawn by: DI

Scale = 1:4,000 DWG No: MBFC00006



Cross Boundary Agreements

Service Area - Lining

Location - B1380 Ladgate Lane

Key To be undertaken by Middlesbrough To be undertaken by Redcar & Cleveland

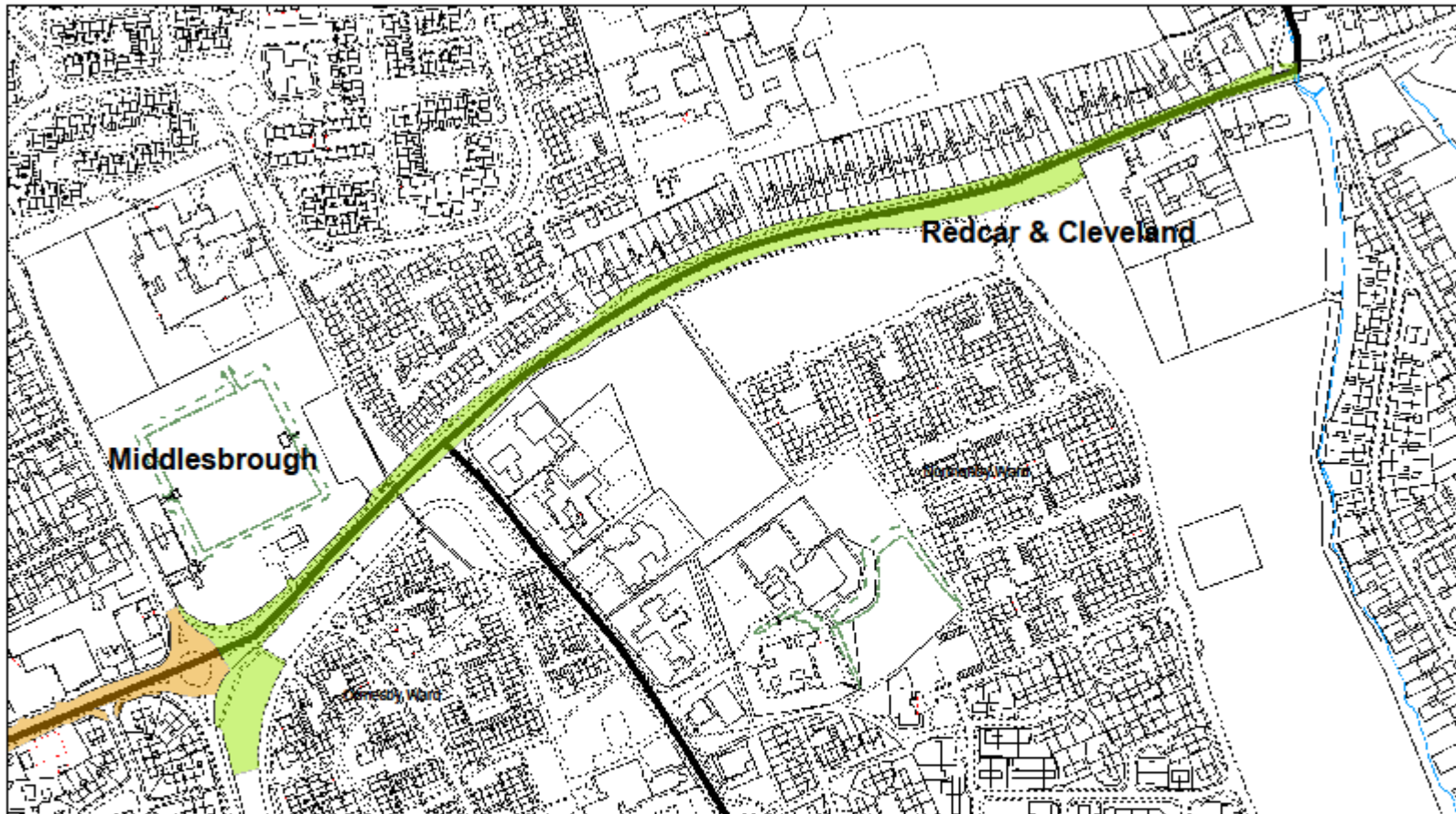
Produced from Ordnance Survey Mapping with the permission of the Controller of Her Majesty's Stationery Office © Crown Copyright. Unauthorised reproduction infringes Crown Copyright and may lead to civil proceedings. Redcar & Cleveland Borough Council Licence No. 100019983 (2007)

Date: 18/11/08

Drawn by: DI

Scale =1:5,000

DWG No: MBRC006a



Cross Boundary Agreements

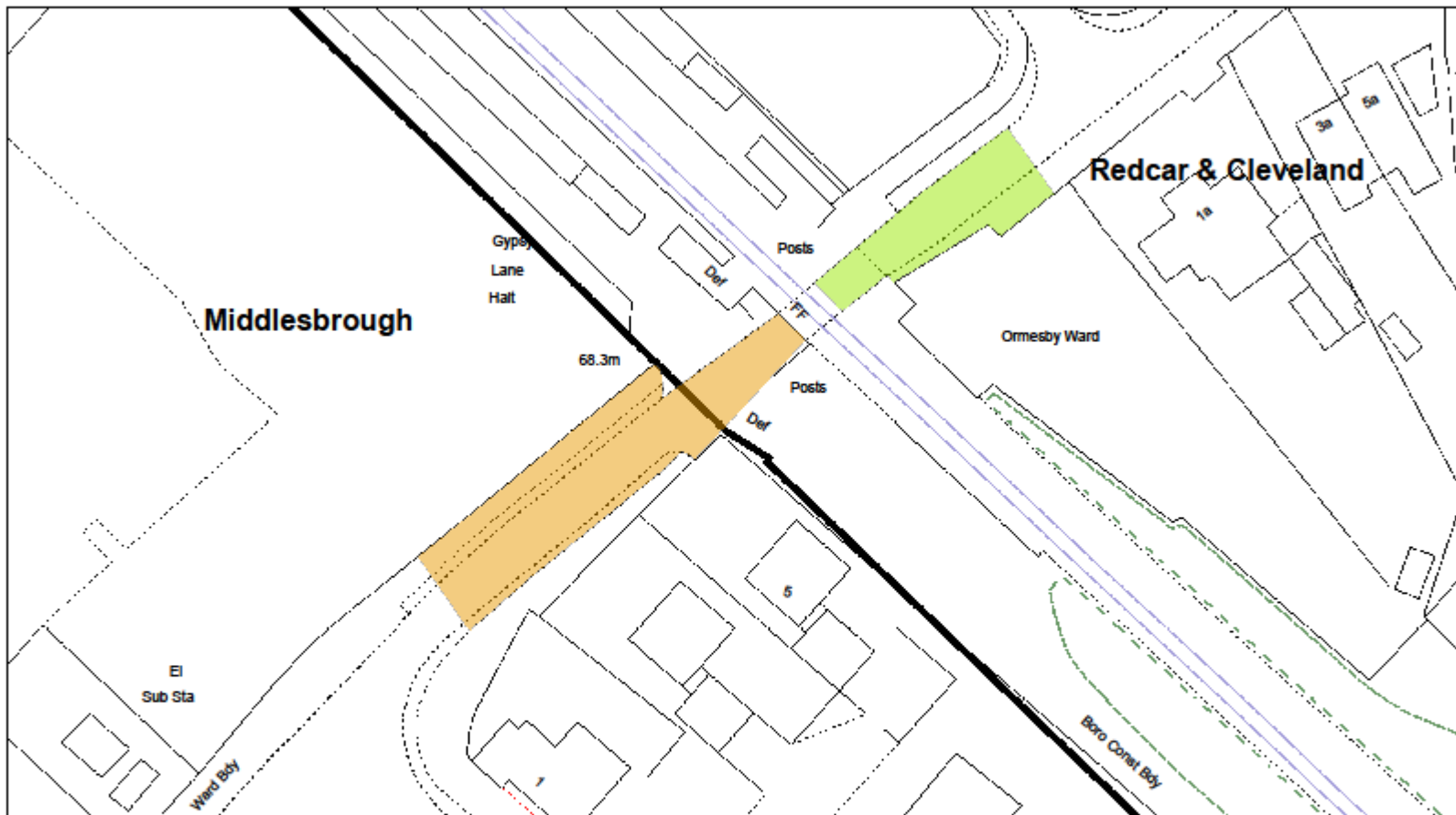
Service Area - Lining

Location - B1380 Normanby Road

Key To be undertaken by Middlesbrough To be undertaken by Redcar & Cleveland

Produced from Ordnance Survey Mapping with the permission of the Controller of Her Majesty's Stationery Office © Crown Copyright. Unauthorised reproduction infringes Crown Copyright and may lead to civil proceedings. Redcar & Cleveland Borough Council Licence No. 100019983 (2007)

Date: 18/11/08 Drawn by: DI
 Scale =1:4,000 DWG No: MBRC008b



Cross Boundary Agreements

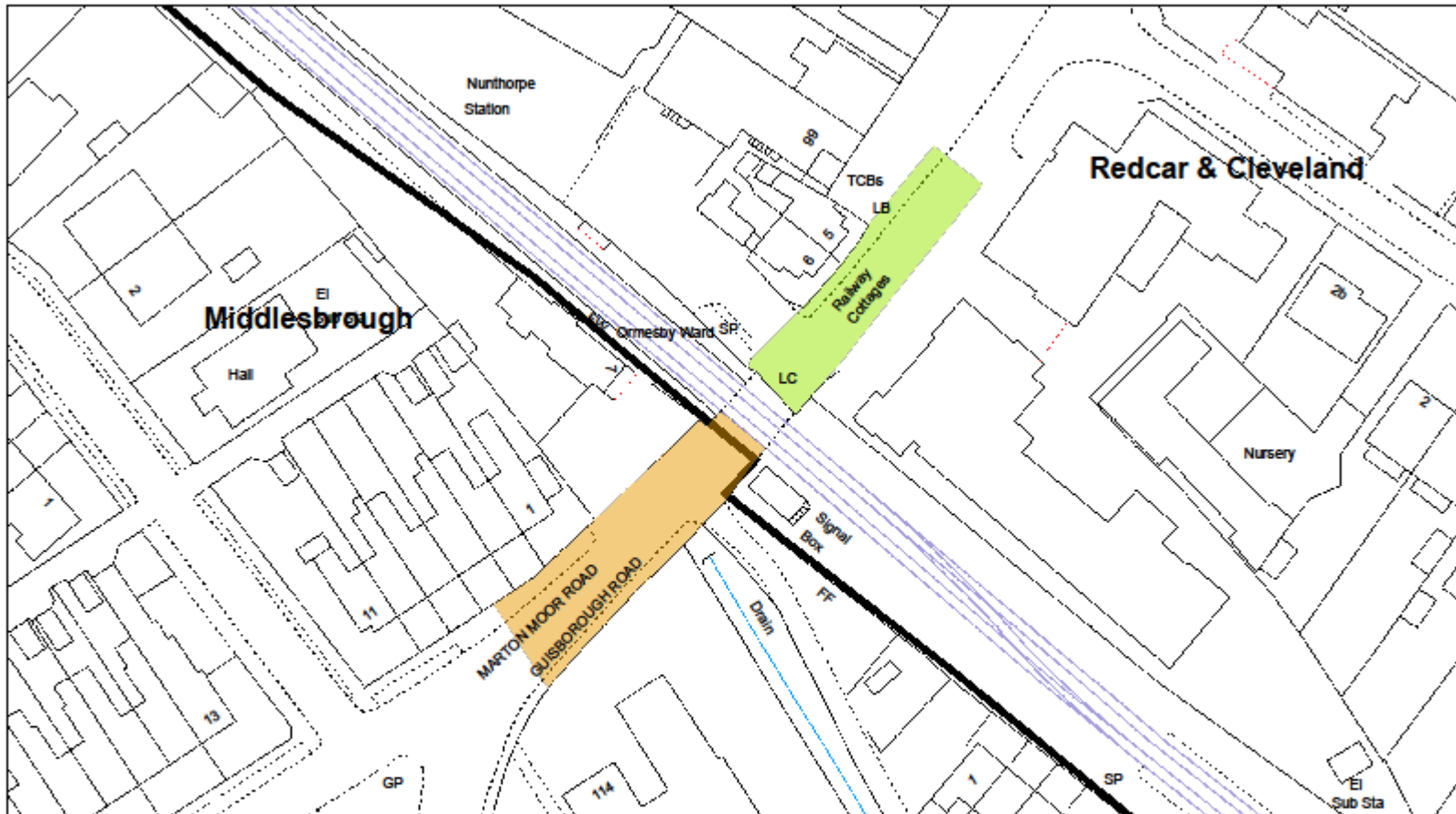
Service Area - Lining

Location - Gypsy Lane

Key To be undertaken by Middlesbrough To be undertaken by Redcar & Cleveland

Produced from Ordnance Survey Mapping with the permission of the Controller of Her Majesty's Stationery Office © Crown Copyright. Unauthorised reproduction infringes Crown Copyright and may lead to civil proceedings. Redcar & Cleveland Borough Council Licence No. 100019983 (2007)

Date: 18/11/08	Drawn by: DI
Scale =1:500	DWG No: MBRC007



Cross Boundary Agreements

Service Area - Lining

Location - Guisborough Road

Key To be undertaken by Middlesbrough To be undertaken by Redcar & Cleveland

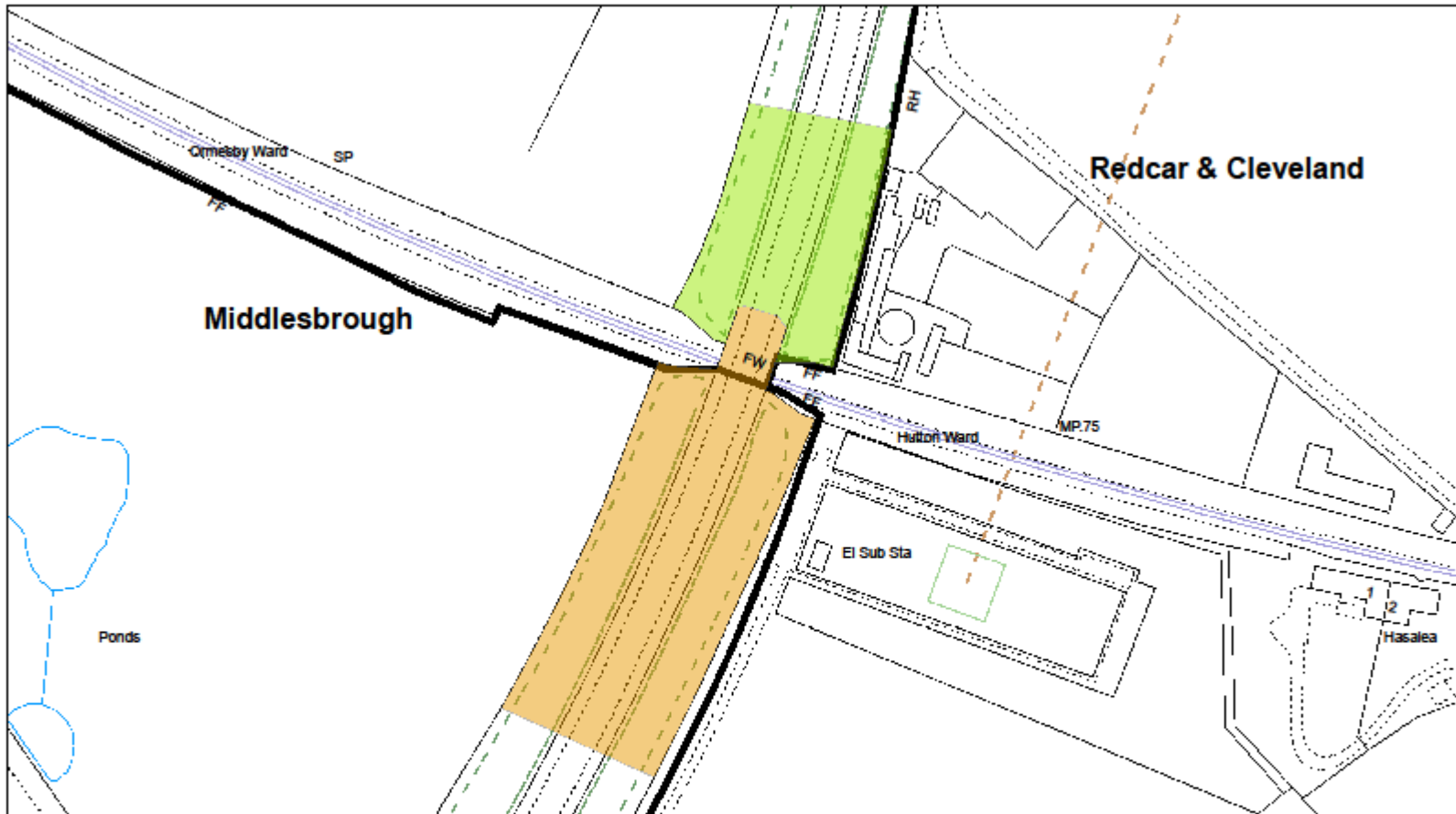
Produced from Ordnance Survey Mapping with the permission of the Controller of Her Majesty's Stationery Office © Crown Copyright. Unauthorised reproduction infringes Crown Copyright and may lead to civil proceedings. Redcar & Cleveland Borough Council Licence No. 100019983 (2007)

Date: 18/11/08

Drawn by: DI

Scale =1:750

DWG No: MBRC008



Cross Boundary Agreements

Service Area - Lining

Location - Nunthorpe Bypass

Key To be undertaken by Middlesbrough To be undertaken by Redcar & Cleveland

Produced from Ordnance Survey Mapping with the permission of the Controller of Her Majesty's Stationery Office © Crown Copyright. Unauthorised reproduction infringes Crown Copyright and may lead to civil proceedings. Redcar & Cleveland Borough Council Licence No. 100019983 (2007)

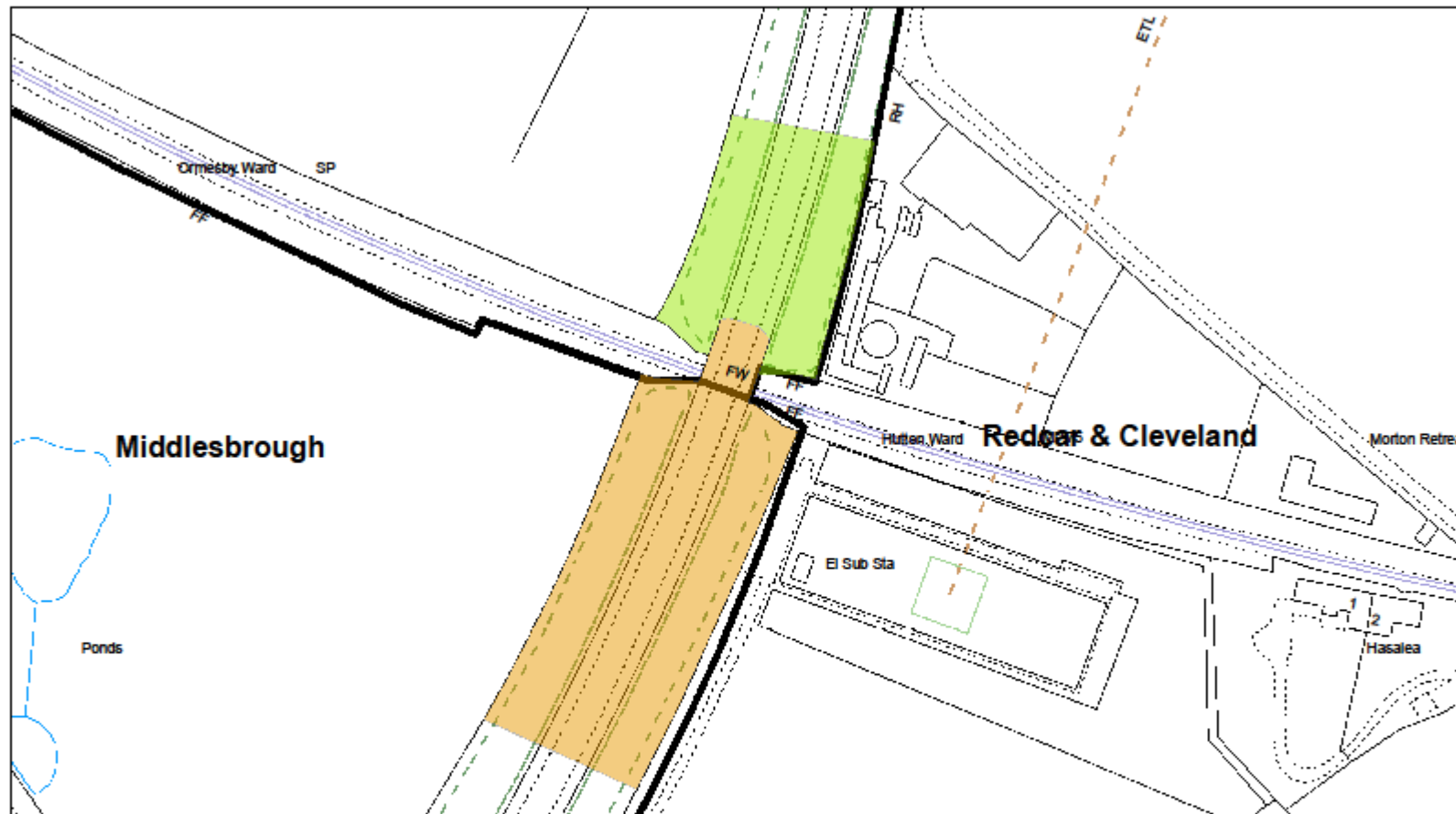
Date: 18/11/08	Drawn by: DI
Scale =1:1,500	DWG No: MBRC009

ROAD STUDS

Road Studs

Road studs are repaired/replaced as required and inspected as part of the highway safety inspection regime

Location	Plan No	Authority Providing Service
Dockside Road	MBRC001	No studs
A66 South Bank Bypass	MBRC003	No studs
Middlesbrough Road / South Bank Road	MBRC002	No studs
Sotherby Road	MBRC004	No studs
A1085 Trunk Road / Longlands Road	MBRC005	No studs
B1380 Normanby Road	MBRC006a	No studs
B1380 Normanby Road Service Road (House Numbers 29 to 105)	MBRC006a	No studs
B1380 High Street / Ladgate Lane	MBRC006b	No studs
Gypsy lane	MBRC007	No studs
Guisborough Road	MBRC008	No studs
A1043 Nunthorpe Bypass	MBRC009	MBC



Cross Boundary Agreements

Service Area - Road Studs

Location - Nunthorpe Bypass

Key To be undertaken by Middlesbrough To be undertaken by Redcar & Cleveland

Produced from Ordnance Survey Mapping with the permission of the Controller of Her Majesty's Stationery Office © Crown Copyright. Unauthorised reproduction infringes Crown Copyright and may lead to civil proceedings. Redcar & Cleveland Borough Council Licence No. 100019983 (2007)

Date: 18/11/08

Drawn by: DI

Scale =1:1,500

DWG No: MBRC009

HIGHWAY FENCING

Safety Fencing

Safety fencing is inspected as part of the highway safety inspection regime. In addition it has an independent structural survey undertaken at the following frequency:

Redcar

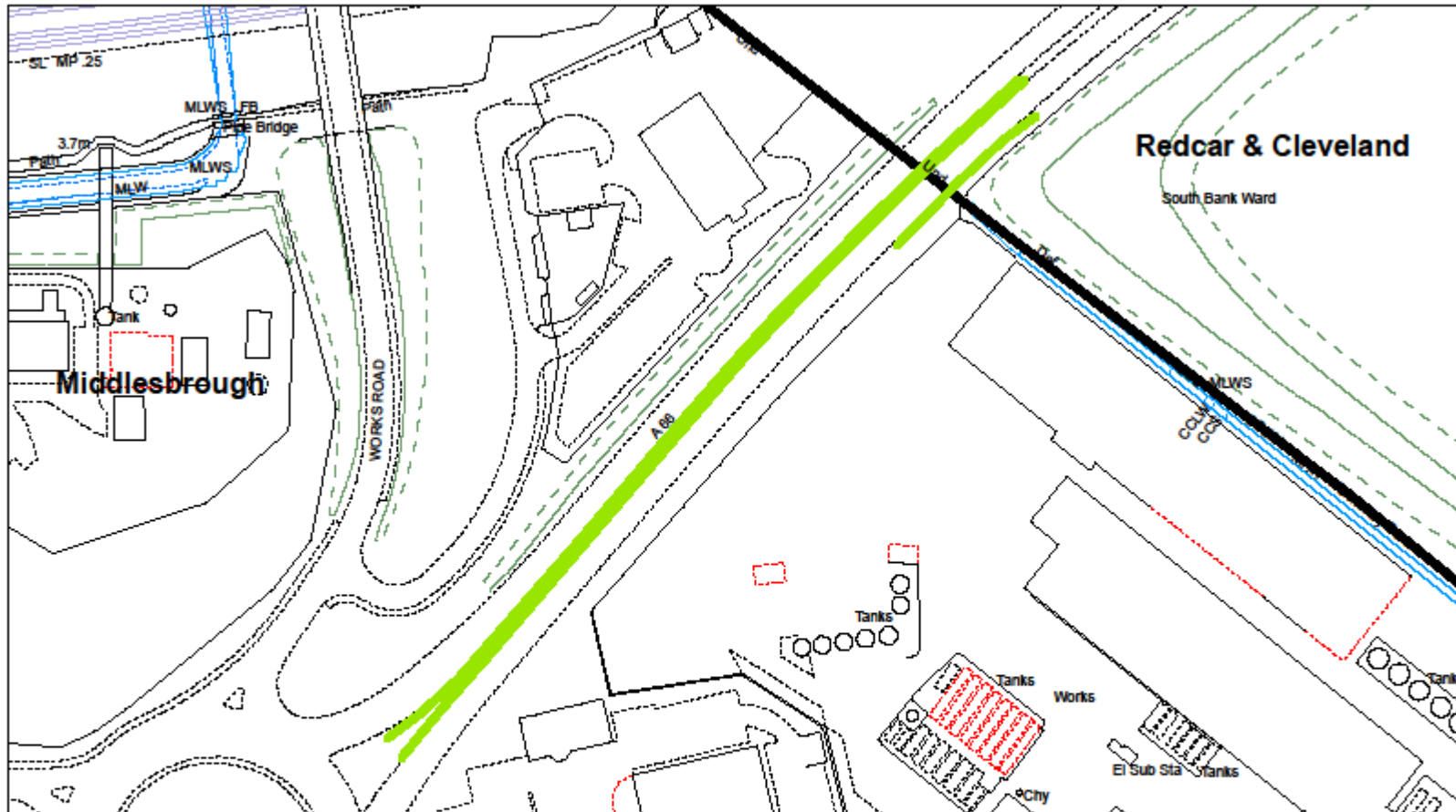
Structural survey – where deemed necessary following safety inspection.

Middlesbrough

Safety Fencing has a structural survey – where deemed necessary following safety inspection. Boundary Fencing to be painted every 5 years.

Safety Fencing		
Location	Plan No	Authority Providing Service
Dockside Road	MBRC001	No fencing
A66 South Bank Bypass	MBRC003	RCBC
Middlesbrough Road / South Bank Road	MBRC002	No fencing
Sotherby Road	MBRC004	No fencing
A1085 Trunk Road / Longlands Road	MBRC005	No fencing
B1380 Normanby Road	MBRC006a	No fencing
B1380 High Street / Ladgate Lane	MBRC006b	No fencing
Gypsy lane	MBRC007	No fencing
Guisborough Road	MBRC008	No fencing
A1043 Nunthorpe Bypass	MBRC009	RCBC

Boundary Fencing		
B1380 High Street / Ladgate Lane (Ormesby Hall national Trust Boundary)	MBRC006b	MBC



Cross Boundary Agreements

Service Area - Safety Fence

Location - A66 South Bank Bypass

Key  To be undertaken by RCBC

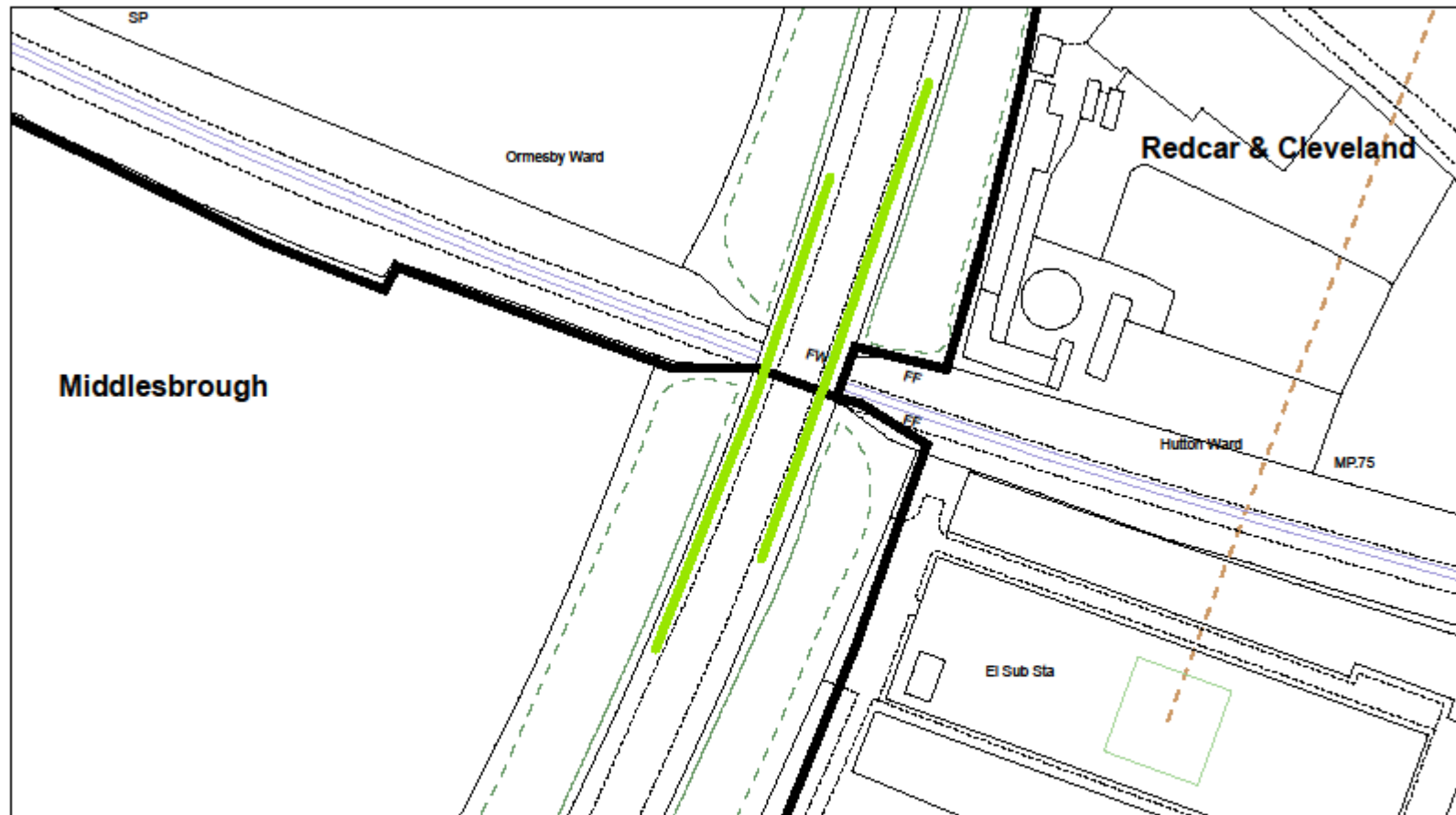
Produced from Ordnance Survey Mapping with the permission of the Controller of Her Majesty's Stationery Office © Crown Copyright. Unauthorised reproduction infringes Crown Copyright and may lead to civil proceedings. Redcar & Cleveland Borough Council Licence No. 100019983 (2007)

Date: 01/04/09

Drawn by: DI

Scale = 1:1,500

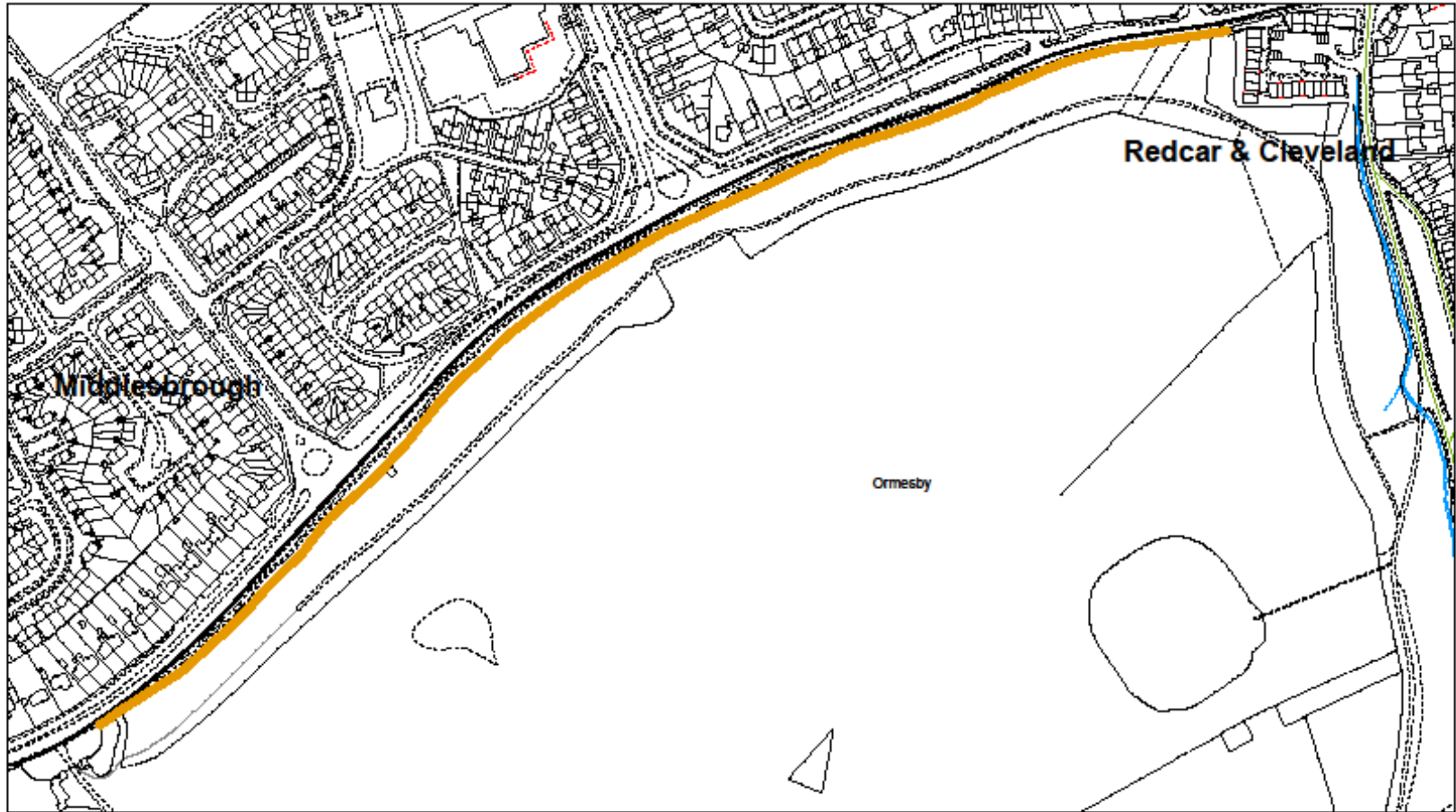
DWG No: MBRC003



Cross Boundary Agreements
Service Area - Safety Fence
Location - Nunthorpe Bypass
Key ————— **To be undertaken by RCBC**

Produced from Ordnance Survey Mapping with the permission of the Controller of Her Majesty's Stationery Office © Crown Copyright. Unauthorised reproduction infringes Crown Copyright and may lead to civil proceedings. Redcar & Cleveland Borough Council Licence No. 100019983 (2007)

Date: 01/04/09 Drawn by: DI
 Scale = 1:908 DWG No: MBRC009



Cross Boundary Agreements

Service Area - Highway Fencing

Location - Ladgate Lane

Key  To be undertaken by MBC

Produced from Ordnance Survey Mapping with the permission of the Controller of Her Majesty's Stationery Office © Crown Copyright. Unauthorised reproduction infringes Crown Copyright and may lead to civil proceedings. Redcar & Cleveland Borough Council Licence No. 100019983 (2007)

Date: 01/04/09

Drawn by: DI

Scale = 1:3,500

DWG No: MBRC006

CONTACT DETAILS

Redcar & Cleveland Borough Council

Dave Iley

Telephone: 01287 612568

To report incidents in agreement area

Tel Main switchboard:

01642 774 774

Middlesbrough Council

Pauline Briki

Telephone: 01642 728155

To report incidents in agreement area

Tel: Main switchboard of Environment Services:

0800 013 6001

Section 6 – Appendix

Agreement between the National Trust and the Borough of Teesside relating to the widening of Ladgate Lane in 1971.

INTERPRETAION

“This conveyance is made the ninth day of **(note1)* One thousand nine hundred and seventy one Between THE NATIONAL TRUST FOR PLACES OF HISTORIC INTEREST AND NATURAL BEAUTY (hereinafter called ‘the trust’ of the one part and THE MAYOR ALDERMEN AND BURGESSES OF THE BOROUGH OF TEESSIDE (hereinafter called ‘the corporation’ of the other part

WHEREAS: -

- 1) The trust is seised of the property hereinafter described for an estate in fee simple in possession free from incumbrances and has agreed with the Corporation for the sale thereof to it of the said property for a like estate at the price of Three Hundred Pounds.
- 2) The Corporation is purchasing the said property under and by virtue of The Teesside (Improvement of Ladgate Lane The Ladle Hotel to Ormesby Road Middlesbrough) Compulsory Purchase Order 1969 and the Acts incorporated therein.

NOW THIS DEED WITNESSETH as follows: -

- 1) In pursuance of the said Agreement and in consideration of the sum of three hundred pounds paid by the Corporation to the Trust (the receipt whereof the Trust hereby acknowledges) the Trust as Trustee hereby conveys unto the Corporation ALL THAT piece of land situate on the south side of Ladgate Lane and Ormesby Hall Middlesbrough Teesside containing in area five thousand seven hundred and fifty eight square yards or thereabouts WHICH piece of land is particularly delineated on the plan annexed hereto **(note 2)* and thereon coloured round in red TO HOLD the same unto the Corporation in fee simple SUBJECT to the provisions of a Lease dated the thirteenth day of June One thousand nine hundred and sixty three and made between the Trust of the one part and The North Eastern Electricity Board on the other part.

- 2) The Corporation hereby covenants with the trust that it will by way of accommodation works (1) provide and erect and thereafter at all times to the satisfaction of the Trust maintain a parkland type fence along the whole length of the land affected by the highway improvement carried out as a result of the acquisition of the land hereby conveyed (2) provide and erect and thereafter to the like satisfaction maintain forty yards of five feet high close boarded fencing at the eastern limit of the highway improvement scheme to link the existing close boarded fence with the new parkland type metal fence (3) make good the entrance drive and stone wall at the entrance to Ormesby Hall and make suitable provision for any services and land drains affected.
- 3) The trust hereby acknowledges the right of the Corporation to production and delivery of copies of the Assent made the Eleventh day of October One thousand nine hundred and sixty two Between Ruth Pennyman Francis Edgar Hugonin William Francis Pennyman Hugonin and Andrew Robert Tate of the one part and The Trust of the other part.
- 4) IT IS HEREBY CERTIFIED that the transaction hereby affected does not form part of a large transaction or of a series of transactions in respect of which the amount or value or the aggregate amount or value of the consideration exceeds Five thousand five hundred pounds.

Note 1 The date is not legible

Note 2 The plan is not available

THIS CONVEYANCE is made the with day of
One thousand nine hundred and seventy ^{one}/₄ Between THE NATIONAL TRUST FOR PLACES OF HISTORIC

INTEREST AND NATURAL BEAUTY (hereinafter called "the Trust") of the one part and
THE MAYOR ALDERMEN AND BURGESSES OF THE BOROUGH OF TEESSIDE (hereinafter called "the
Corporation") of the other part

WHEREAS :-

1. The Trust is seized of the property hereinafter described for an estate in fee simple in possession free from incumbrances and has agreed with the Corporation for the sale thereof to it of the said property for a like estate at the price of Three hundred pounds

2. The Corporation is purchasing the said property under and by virtue of The Teesside (Improvement of Ladgate Lane The Ladle Hotel to Ormesby Road Middlesbrough) Compulsory Purchase Order 1969 and the Acts incorporated therein

NOW THIS DEED WITNESSETH as follows :-

1. IN pursuance of the said Agreement and in consideration of the sum of three hundred pounds paid by the Corporation to the Trust (the receipt whereof the Trust hereby acknowledges) the Trust as Trustee hereby conveys unto the Corporation ALL THAT piece of land situate on the south side of Ladgate Lane and Ormesby Hall Middlesbrough Teesside containing in area five thousand seven hundred and fifty eight square yards or thereabouts WHICH piece of land is particularly delineated on the plan annexed hereto and thereon coloured round in red TO HOLD the same unto the Corporation in fee simple SUBJECT to the provisions of a Lease dated the thirteenth day of June One thousand nine hundred and sixty three and made between the Trust of the one part and The North Eastern Electricity

2. THE Corporation hereby covenants with the trust that it will by way of accommodation Works (1) provide and erect and thereafter at all times to the satisfaction of the Trust maintain a parkland type metal fence along the whole length of the land affected by the highway improvement carried out as a result of the acquisition of the land hereby conveyed (2) provide and erect and thereafter to the like satisfaction maintain forty yards of Five feet high close boarded fencing at the eastern limit of the highway improvement scheme to link the existing close boarded fence with the new parkland type metal fence (3) make good the entrance drive and stone wall at the entrance to Ormesby Hall and make suitable provision for any services and land drains affected _____

3. THE Trust hereby acknowledges the right of the Corporation to production and delivery of copies of the Assent made the Eleventh day of October One thousand nine hundred and Sixty two Between Ruth Pennyman Francis Edgar Hugonin William Francis Pennyman Hugonin and Andrew Robert Tate of the one part and The Trust of the other part _____

4. IT IS HEREBY CERTIFIED that the transaction hereby effected does not form part of a larger transaction or of a series of transactions in respect of which the amount or value or the aggregate amount or value of the consideration exceeds Five thousand five hundred pounds _____