



CARRIAGEWAY CLASSIFIED ROADS RESURFACING PROGRAMME

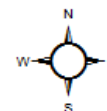
1st Stage of Schemes 2023-24

Middlesbrough Council

APPENDIX 1

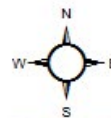
EXTENT OF WORKS PLANS

Carriageway_Programme_2022_23




	<p>Middlesbrough Council Civic Centre, Middlesbrough, TS1 2RH Tel: 01642 726001</p>	<p>Scale: 1:1,250</p> 
<p>©Crown Copyright and database rights 2020. Ordnance Survey LA10023413</p>		

Carriageway_Programme_2022_23



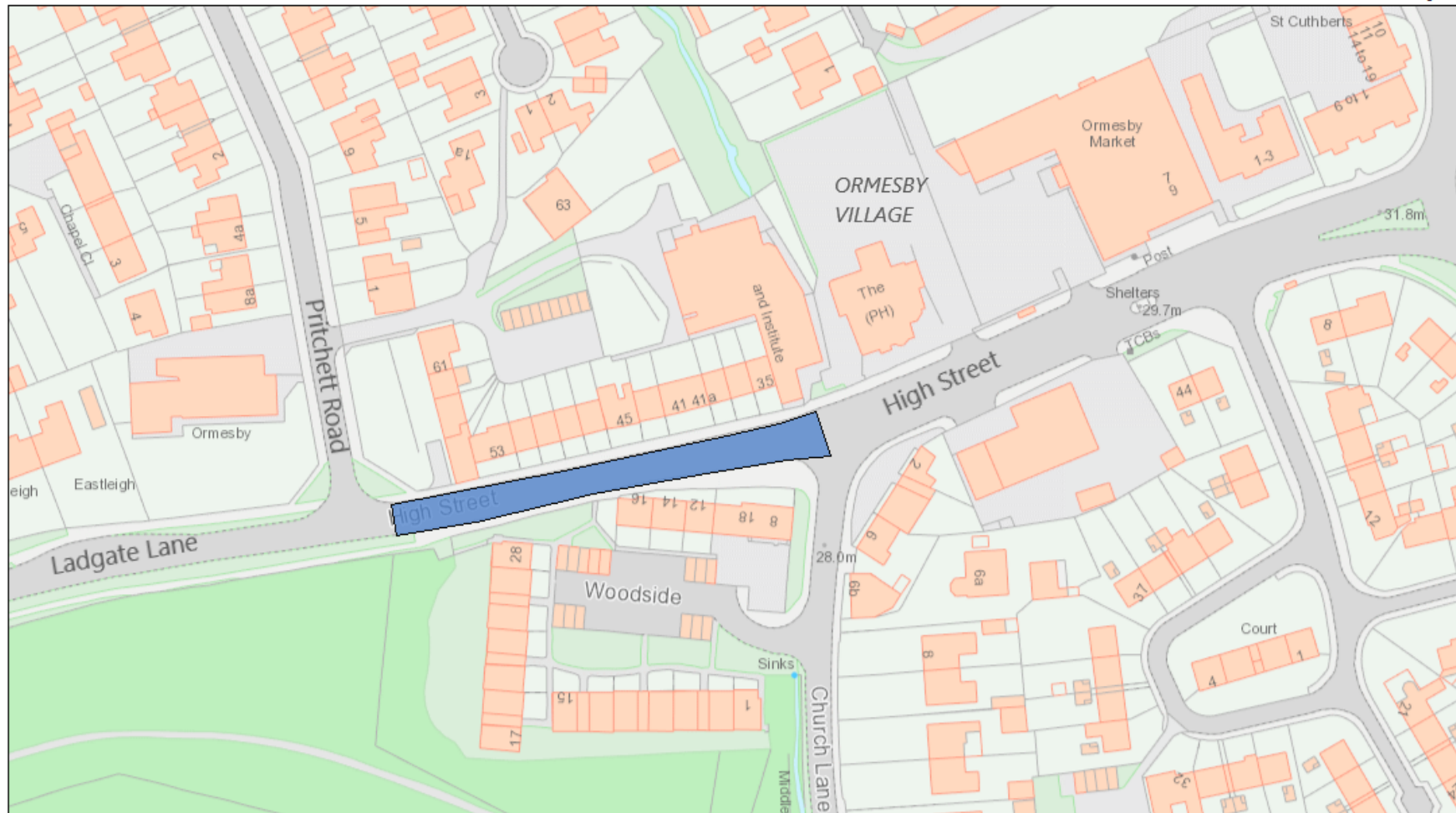
Middlesbrough Council
Civic Centre, Middlesbrough, TS1 2RH
Tel: 01642 726001

Scale: 1:2,500



©Crown Copyright and database rights 2020. Ordnance Survey LA10023413

Carriageway_Programme_2022_23



Middlesbrough Council
Civic Centre, Middlesbrough, TS1 2RH
Tel: 01642 726001

©Crown Copyright and database rights 2020. Ordnance Survey LA10023413

Scale: 1:1,250

0 0.015 0.03 km


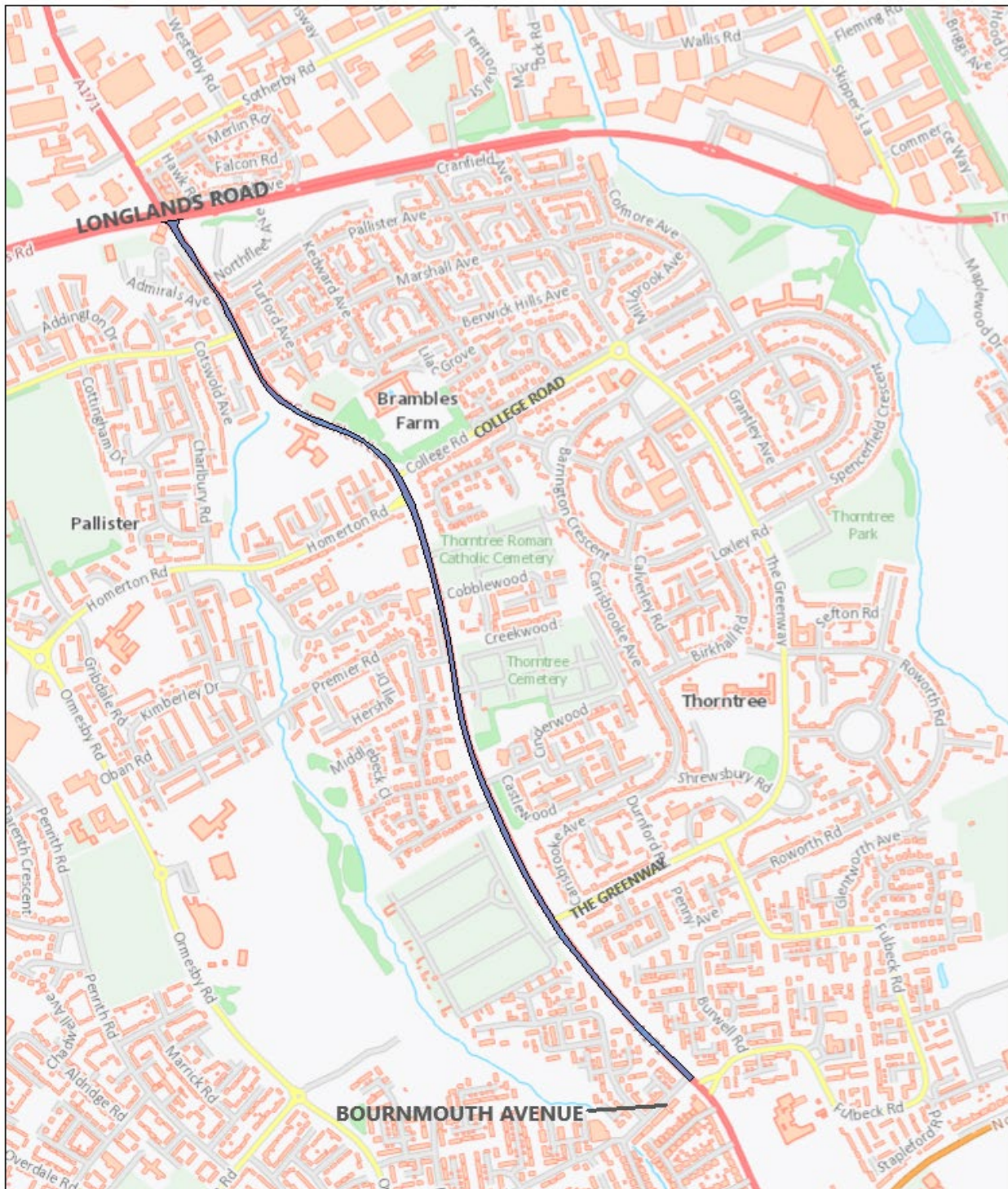
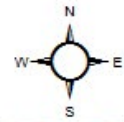


bas e right 2022. OS 100030994.

CARGO FLEET LANE PHASE 2 – LONGLANDS ROAD to BOURNEMOUTH AVENUE (5% PATCHING WORKS ONLY)

Exact locations to be confirmed

Carriageway_Programme_2022_23



Middlesbrough Council
Civic Centre, Middlesbrough, TS1 2RH
Tel: 01642 726001

©Crown Copyright and database rights 2020. Ordnance Survey LA10023413

