

**DISPOSAL OF LAND HELD AS PUBLIC OPEN SPACE**

**THE COUNCIL OF THE BOROUGH OF MIDDLESBROUGH**

**NOTICE IS HEREBY GIVEN** that in accordance with the Local Government Act 1972 Section 123 as amended by the Local Government Planning and Land Act 1980 Section 118 schedule 23 Part V, the Council of the Borough of Middlesbrough intends to dispose of three parcels of land to the east of the A19 and the west of Acklam Gardens, and a parcel of land to the east of the A19, south of Mandale Road, west of Heythrop Drive, to the north of the A174, a parcel of land at the former Brackenhoe School site to the east of Marton Road, adjacent to James Cook University Hospital, and a parcel of land to the southern end of Kirkham Row, Beechwood, all such land to be used for housing development and ancillary uses.

Plans of the parcels of land are available for inspection at the Civic Centre, Middlesbrough during office hours.

The Council will consider any objections received in writing by the Head of Legal Services, PO BOX 503, Town Hall, Middlesbrough, TS1 9FX reference AS/000100 before the 6<sup>th</sup> July 2018.

Dated this 1 June 2018

Bryn Roberts, Head of Legal Services, Middlesbrough Council

APPROPRIATION OF OPEN SPACE LAND

THE COUNCIL OF THE BOROUGH OF MIDDLESBROUGH

NOTICE IS HEREBY GIVEN that in accordance with the Local Government Act 1972 Section 122(2A), the Council of the Borough of Middlesbrough intends to appropriate three parcels of land to the east of the A19 and the west of Acklam Gardens, and a parcel of land to the east of the A19, south of Mandale Road, west of Heythrop Drive, to the north of the A174, a parcel of land at the former Brackenhoe School site to the east of Marton Road, adjacent to James Cook University Hospital, and a parcel of land at the southern end of Kirkham Row, Beechwood, all such land to be appropriated for planning purposes.

Plans of the parcels of land are available for inspection at the Civic Centre, Middlesbrough during office hours.

The Council will consider any objections received in writing by the Head of Legal Services, PO BOX 503, Town Hall, Middlesbrough, TS1 9FX reference AS/000100 before the 6<sup>th</sup> July 2018.

Dated this 1 June 2018

Bryn Roberts, Head of Legal Services, Middlesbrough Council

DISPOSAL OF LAND HELD AS PUBLIC OPEN SPACE

THE COUNCIL OF THE BOROUGH OF MIDDLESBROUGH

NOTICE IS HEREBY GIVEN that in accordance with the Local Government Act 1972 Section 123 as amended by the Local Government Planning and Land Act 1980 Section 118 schedule 23 Part V, the Council of the Borough of Middlesbrough intends to dispose of three parcels of land to the east of the A19 and the west of Acklam Gardens, and a parcel of land to the east of the A19, south of Mandale Road, west of Heythrop Drive, to the north of the A174, a parcel of land at the former Brackenhoe School site to the east of Marton Road, adjacent to James Cook University Hospital, and a parcel of land to the southern end of Kirkham Row, Beechwood, all such land to be used for housing development and ancillary uses.

Plans of the parcels of land are available for inspection at the Civic Centre, Middlesbrough during office hours.

The Council will consider any objections received in writing by the Head of Legal Services, PO BOX 503, Town Hall, Middlesbrough, TS1 9FX reference AS/000100 before the 6<sup>th</sup> July 2018.

Dated this 8 June 2018

Bryn Roberts, Head of Legal Services, Middlesbrough Council

APPROPRIATION OF OPEN SPACE LAND

THE COUNCIL OF THE BOROUGH OF MIDDLESBROUGH


NOTICE IS HEREBY GIVEN that in accordance with the Local Government Act 1972 Section 122(2A), the Council of the Borough of Middlesbrough intends to appropriate three parcels of land to the east of the A19 and the west of Acklam Gardens, and a parcel of land to the east of the A19, south of Mandale Road, west of Heythrop Drive, to the north of the A174, a parcel of land at the former Brackenhoe School site to the east of Marton Road, adjacent to James Cook University Hospital, and a parcel of land at the southern end of Kirkham Row, Beechwood, all such land to be appropriated for planning purposes.

Plans of the parcels of land are available for inspection at the Civic Centre, Middlesbrough during office hours.

The Council will consider any objections received in writing by the Head of Legal Services, PO BOX 503, Town Hall, Middlesbrough, TS1 9FX reference AS/000100 before the 6<sup>th</sup> July 2018.

Dated this 8 June 2018

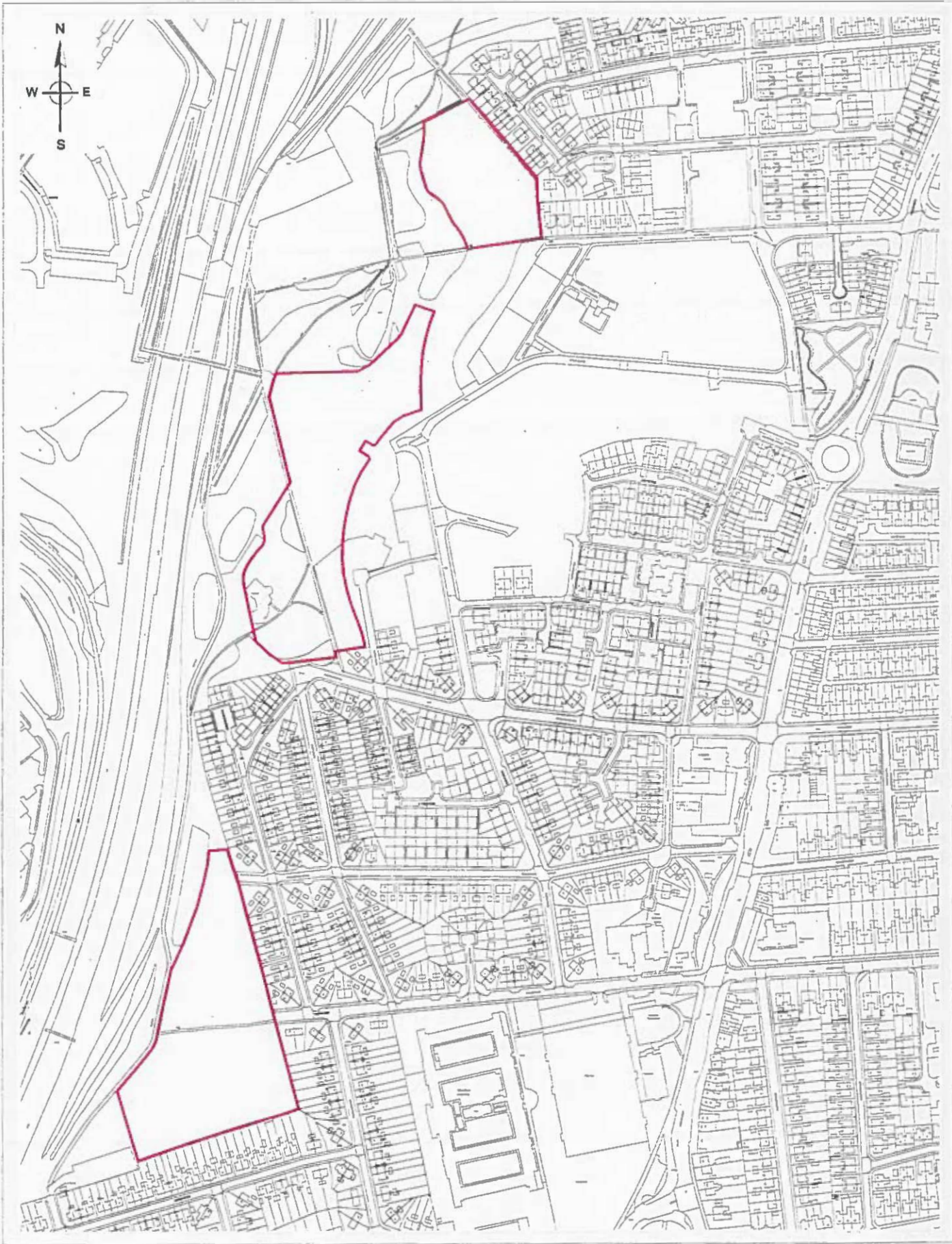
Bryn Roberts, Head of Legal Services, Middlesbrough Council



TIM WAKE VALUATION & ESTATES

HOUSING SITE ADJ. ALLOTMENTS  
BEECHWOOD  
MIDDLESBROUGH

Scale:	1:1250
Date:	27th MARCH 18
Drawn:	JMS
Dwg No:	VAL 5907




TIM WAKE VALUATION & ESTATES

ACKLAM GREEN

Scale:	1:3000
Date:	25th APRIL 18
Drawn:	JMS
Drg No:	



	<b>AC076-03 Stainsby Hall Farm &amp; Stainsby Hill Farm</b>	1:1000 NMD GIS ACS 03 L
	Drawn by Paul Clarke	Scale 1:1250 @ A2
	Service area Planning	Date 10th January 2013
	Checked by John Marley	



**Middlesbrough**  
moving forward

Division of Strategic Planning  
Created by: Adam Vanders

AC076-04 Brickenhoe

Map: NAD:GIS:ACS:041  
Scale: 1:25000 AV  
Date: 11th January 2018